

M105-69

FILED *[Signature]*

MAR 23 1988

OREGON CORNER RESTORATION FORM

S.W. CORNER DLCC # 43

Section _____ Township 225 Range 5W

COUNTY SURVEYOR
DOUGLAS COUNTY, ORE.

County DOUGLAS Date FEB 16, 1988

Corner Designation _____

- Condition Report Only
- Not Found
- Renewed
- Unrecorded
- Surveyed In
- Referenced Out

Previous Renewals/Surveys, etc. _____

REN # 120 & REN # 149

Monument(s) & Accessories Found: (Condition and Source)

FOUND DOUGLAS CO. BRASS CAP DATED 1975 ON
1 1/4" IRON PIPE IN MOUND OF LARGE STONES -

42" FIR, N52 1/2 E, 544.6 FT.

(CLOSED FACE)
CENTER MEASURE

STEEL FENCE POST 0.9 FT. EASTERLY.

Monument Detail

Sketch

Monument Set (Procedures and Description)

New Accessories

Location & Comments

Surveyor's Seal

CORNER FALLS

Compass Declination _____

APPROX 4' EASTERLY

Firm/Agency PEEL BAKER LAND

OF AN OLD FENCE

SURVEYING INC.

RUNNING APPROX

Address 1262 LAWRENCE ST.

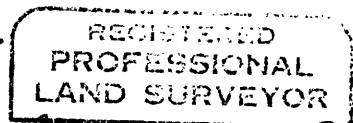
N31E

EUGENE, OR. 97401

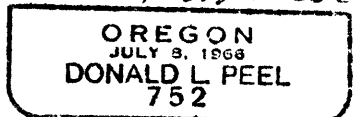
Party Chief D.L. PEEL

Notes _____

Witness H. KREIDLER



Donald L. Peel



C.S. File No. 63/71A ✓

M105-69

FILED

JS

OREGON CORNER RESTORATION FORM

INTERIOR & D.L.C. #33

Section _____ Township 234 Range 5W

MAR 23 1988

County DOUGLAS Date FEB 16, 1968

COUNTY SURVEYOR
DOUGLAS COUNTY, ORE.

Corner Designation _____

- Condition Report Only
- Not Found
- Renewed
- Unrecorded
- Surveyed In
- Referenced Out

Previous Renewals/Surveys, etc. _____

REN. # 119 AND REN. # 151

Monument(s) & Accessories Found: (Condition and Source)

FOUND: DOUGLAS CO. BRASS CAP DATED 1975 IN
RING OF STONES, SET FLUSH WITH SURFACE
OF PASTURE. — 24" MAPLE, N 78 1/2 E, 90.5 FT.
(CLOSED FACE - CENTER MEASURE)
12" OAK (PART OF 3 OAK CLUSTER), N 38 E, 120.6 FT.
(CLOSED FACE - CENTER MEASURE)

Monument Detail

Sketch

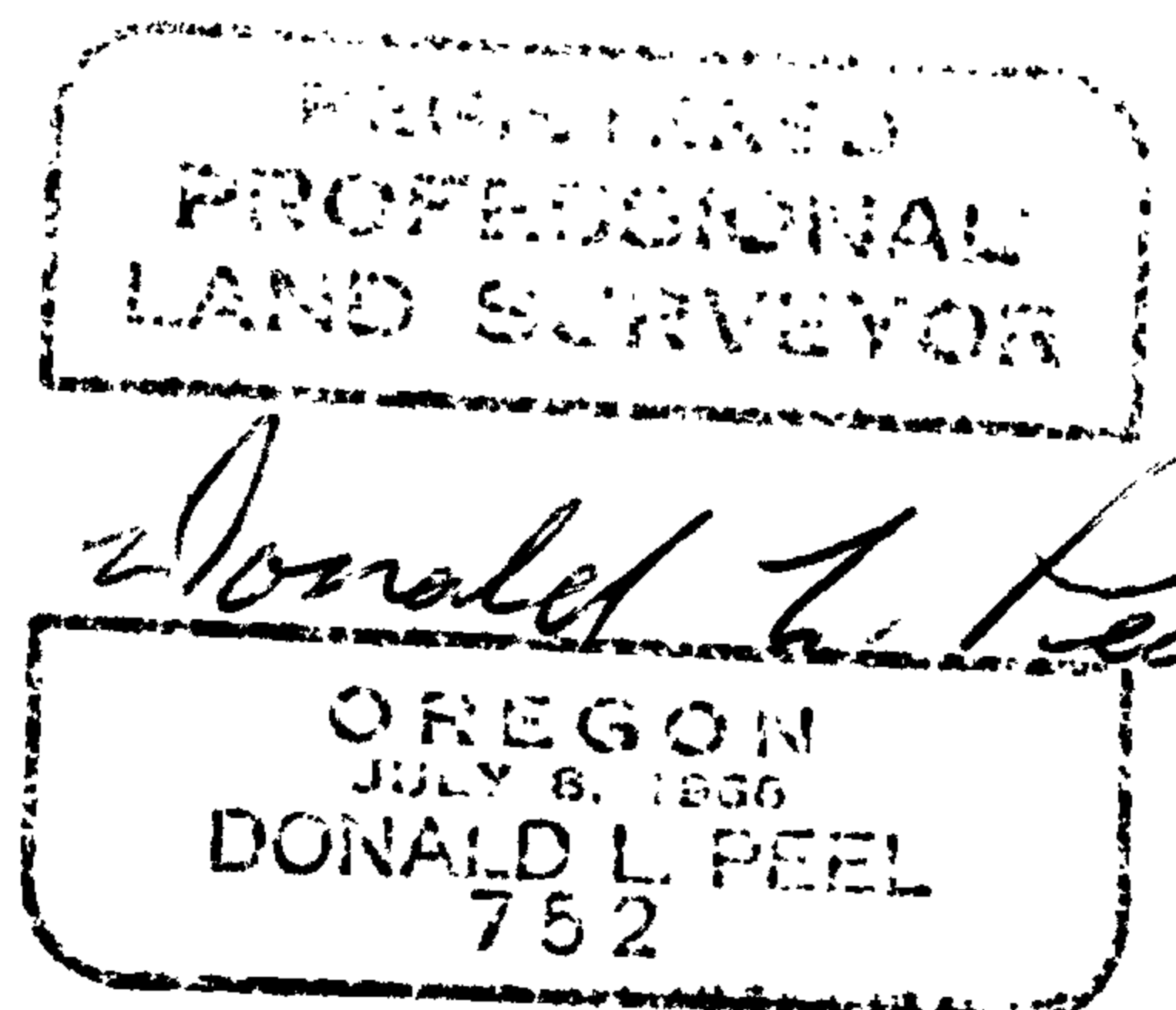
Monument Set (Procedures and Description)

New Accessories

Location & Comments

CORNER FALLS IN Compass Declination _____
PASTURE NEAR Firm/Agency PEEL BAKER
THE BASE OF A LAND SURVEYING INC.
HILL Address 1262 LAWRENCE ST.
EUGENE OREGON 97401
 Party Chief _____
 Notes _____
 Witness H. KREIDLER

Surveyor's Seal



U.S. File No. 63/71B