

FILED

MAR 31 1988

OREGON CORNER RESTORATION FORM

Section 19/20 Township 22S Range 5W

County DOUGLAS Date 2/14/88

COUNTY SURVEYOR
DOUGLAS COUNTY, ORE.

Corner Designation

1/4 19/20

- Condition Report Only
- Not Found
- Renewed
- Unrecorded
- Surveyed In
- Referenced Out

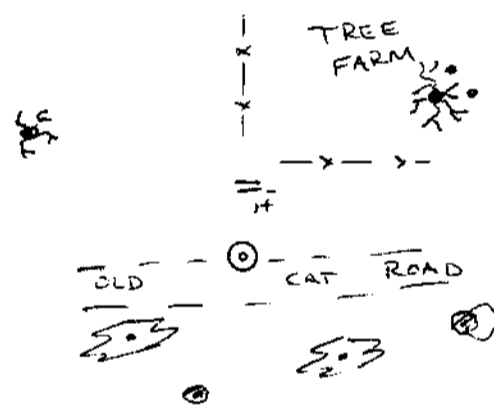

Previous Renewals/Surveys, etc. 1855 Harvey Gordon & Charles T. Gardner, G.L.O.; 1958 James W. Byron, Reest. # 52; 1965 Bruce R. Rogers, Reest. # 109.

Monument(s) & Accessories Found: (Condition and Source)

Found 1" Galv. iron pipe & 2 1/2" brass cap, leaning North,
I reset to vertical, per Reest # 52, from which:
A dead 20" Maple, healed scars, bears N 68° 30' E 64.2'
(record N 68 1/2° E 64.0' per Reest. # 52);
A 48" double fir sawed stump bears S 71° 15' E 94.6'
(record S 70° E 94.38' per G.L.O.);
A 28" sawed fir stump, healed low scar, bears S 19° 34' W
92.2' (record S 19° W 93.5' per Reest. # 109);

Monument Detail

Sketch



~~Monument Set (Procedures and Description)~~

A 22" fir snag, scribing visible, bears N 44° 40' W
59.1' (record N 44° W 59.5' per Reest. # 52);

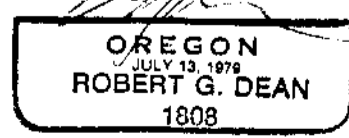
New Accessories

New BT - 10" D. Fir, "1/4 S 20 BT" & 3/4" brass disc "RLS 1808"
nailed low to face, bears S 45° 20' E 25.3 feet to center;
New BT - 15" D. Fir, "1/4 S 19 BT" & 3/4" brass disc "RLS 1808"
nailed low to face, bears S 56° 24' W 24.5 feet to center.

Location & Comments

Bearings are turned Compass Declination N/A
from traverse with Firm/Agency Cottage Grove
theodolite on solar Land Surveying
basis. Address 76841 Houston's Cor.
Distances are horizontal Cottage Grove, OR.
to center of root crown Party Chief Robert G. Dean
Notes Survey for Noel Hardie
Witness None

Surveyor's Seal



#184 x

C.S. File No. 63/69-20