

COUNTY SURVEYORS FILE DATA
DO NOT REMOVE FROM OFFICE

**SURVEY OF THE WEST
LINE OF SEC. 20, T. 32 S.,
R. 8 W., W.M., DOUGLAS CO.,
OREGON**

FOR: GIUSTINA BROTHERS

SURVEY BY: GERALD D. RILEY
38415 MCKENZIE HWY.
SPRINGFIELD, OREGON

DATE: 6/3/87

SCALE: 1" = 500'



SECTION CORNER


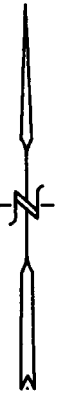
FOUND BRASS CAP AND B.T.'S PER C.S. OFFICE 1968

FILED

TF

SEP 29 1987


COUNTY SURVEYOR
DOUGLAS COUNTY, ORE.



970'

885'

LINE BLAZED AND PAINTED.



N 06° 09' 10" W
G.L.O. NORTH

1/4 CORNER

SET 5/8" x 20" REBAR WITH CAP (RILEY 705)
SCRIBE. 8" PINE, N 67° E, 6.2' (1/4 BT)
10" FIR, S 12° E, 19.9' " "

605'

CREEK

310'

RIDGE

NARRATIVE:

THIS SURVEY DONE TO MARK THE LINE FOR LOGGING
PURPOSES, BEARING REFERENCED TO B.L.M. SURVEY OF
THE SOUTH LINE OF THE SECTION IN 1979, THE 1/4 CORNER
IS OBLITERATED. I SET THE 1/4 CORNER ON LINE AT
THE RECORD CALL 0.3 CHAINS FROM A SHARP RIDGE AS
SHOWN.

305'

CREEK

152'
RIDGE

255'
RIDGE

138'
RIDGE

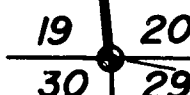
CREEK

ROCK BLUFFS 40' TO 70' HIGH

744'

REGISTERED
PROFESSIONAL
LAND SURVEYOR

OREGON
JULY 9, 1965
GERALD D. RILEY
705



FOUND 7/8" DRILL STEEL PER P.L.S. 841
SET IN 1969.

SECTION CORNER