

M105-28

FILED

HL

DEC 29 1987

OREGON CORNER RESTORATION FORM


Section 9 Township 22S Range 12W

County Douglas Date 03-27-87

COUNTY SURVEYOR
DOUGLAS COUNTY, ORE.

CORNER DESIGNATION

South 1/16 Corner
West Line Sec. 9



- Condition Report Only
- Not Found
- Renewed
- Unrecorded
- Surveyed In
- Referenced Out

Previous Renewals/Surveys, etc. Original G.L.O. Surveys by Harvey Gordon in 1857 and by William Thiel in 1889. Survey M94-34 by Richard Hintz in 1983 and Survey M98-54 by Ron Stuntzner in 1985.

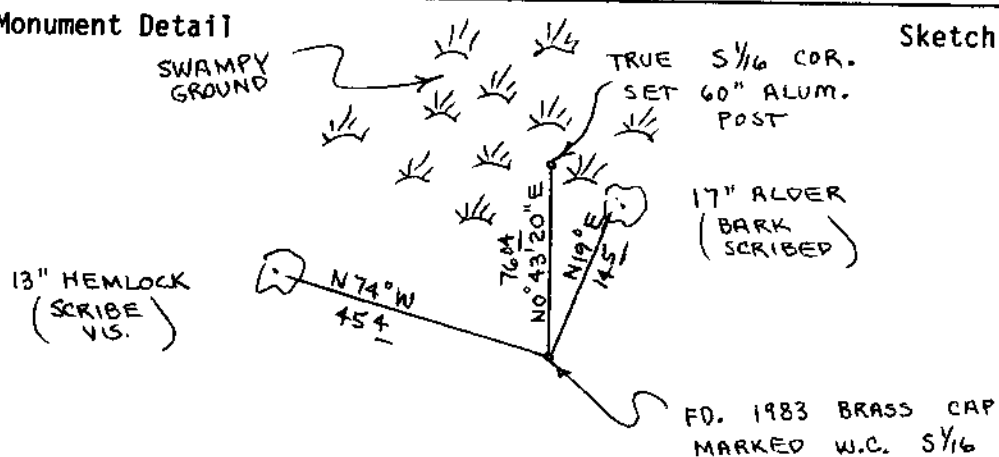
Monument(s) & Accessories Found: (Condition and Source)

Found 1983 Brass Cap and 1 1/4" iron pipe set in C.S. M98-34. Cap marked Witness corner to S. 1/16 corner. True corner bears N 0° 43' 20" E, 76.04'.

13" Hemlock, N74W, 45.4' (Scribe Vis.), 1983 BT. Rec. N73 1/2 W, 45.4'

17" Alder, N19E, 14.5' (Bark Scribed), 1983 BT. Rec. N20 3/4 E, 14.4'

Monument Detail



Monument Set (Procedures and Description)

Set 60" aluminum post in swamp for true S. 1/16 corner.


New Accessories

None

Location & Comments

Corner falls in swampy creek bottom. Compass Declination 20 1/2
Firm/Agency Roberts Surveying Inc.
Address 29 West 29th St. Eugene, Oregon 97405
Party Chief Ted Baker
Notes
Witness Jim Metzler

Surveyor's Seal



C.S. File No. 63/55-19