

M105-28

FILED

JF

DEC 29 1987

OREGON CORNER RESTORATION FORM

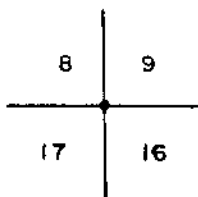
Section 9 Township 22S Range 12W

COUNTY SURVEYOR
DOUGLAS COUNTY, ORE.

County Douglas Date 03-26-87

CORNER DESIGNATION

S.W. Corner
Section 9



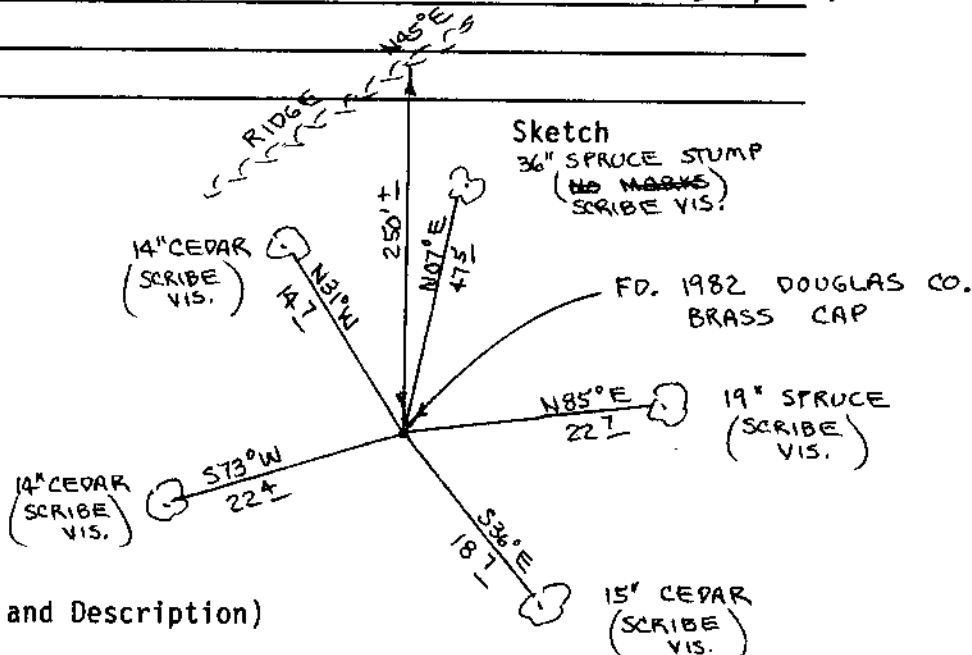
- Condition Report Only
- Not Found
- Renewed
- Unrecorded
- Surveyed In
- Referenced Out

Previous Renewals/Surveys, etc. Original G.L.O. Surveys by Harvey Gordon in 1857 and by William Thiel in 1889. Survey M94-34 by Richard Hintz in 1983 & survey M98-54 by Ron Stuntzner in 1985. Douglas County Renewal C.S. 62/1 by Larry Monrean Dated 10-18-82.

Monument(s) & Accessories Found: (Condition and Source)

- Found 1982 Douglas County Brass Cap set firmly in ground.
- 36" Spruce Stump, N07E, 47.5' (Scribe Vis.), 1857 BT. Rec. N07E, 47.5'
- 14" Cedar, N31W, 14.7' (Scribe Vis.), 1982 CSBT. Rec. N31W, 14.5'
- 14" Cedar, S73W, 22.4' (Scribe Vis.), 1982 CSBT. Rec. S73W, 22.3'
- 15" Cedar, S36E, 18.7' (Scribe Vis.), 1982 CSBT. Rec. S35½E, 18.8'
- 19" Spruce, N85E, 22.7' (Scribe Vis.), 1982 CSBT. Rec. N85E, 22.6'

Monument Detail



Monument Set (Procedures and Description)

New Accessories

Set 60" aluminum post, with land survey monument sign attached to, beside brass cap. Painted all B.T.'s red.

Location & Comments

Corner lies on S.E. slope about 250 feet south of ridge. Ridge bears N45E and S45W.

Compass Declination 20½

Firm/Agency Roberts Surveying Inc.

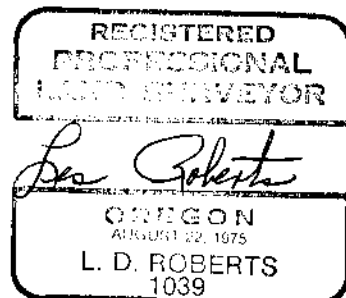
Address 29 West 29th St. Eugene, Oregon 97405

Party Chief Ted Baker

Notes _____

Witness Jim Metzler

Surveyor's Seal



C.S. File No. 63/55-18