

M105-28

FILED

DEC 29 1987

OREGON CORNER RESTORATION FORM

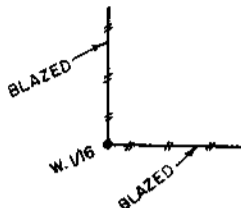
Section 9 Township 22S Range 12W

County Douglas Date 09-08-87

COUNTY SURVEYOR
DOUGLAS COUNTY, ORE.

CORNER DESIGNATION

West 1/16 Corner
South Line Sec. 9



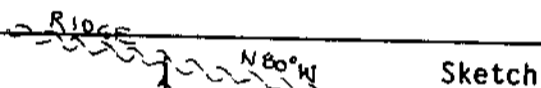
- Condition Report Only
- Not Found
- Renewed
- Unrecorded
- x Surveyed In
- Referenced Out

Previous Renewals/Surveys, etc. Original G.L.O. Surveys by Harvey Gordon in 1857 and by William Thiel in 1889. Survey M98-54 by Ron Stuntzner in 1985.

Monument(s) & Accessories Found: (Condition and Source)

No Monument found.

Monument Detail



SET 5/8" x 36" ALUM.
ROD WITH 3 1/4" ALUM. CAP

12" FIR (SCRIBED)

23" FIR (SCRIBED)

Monument Set (Procedures and Description)

Set 5/8" x 36" aluminum rod with 3 1/4" aluminum cap. Buried purple magnetic marker under 36" aluminum rod. Set 60" aluminum post, with land survey monument sign attached to, beside aluminum rod.

New Accessories

12" Fir, N40E, 8.7' (Scribed/Painted Red)

23" Fir, S35E, 9.9' (Scribed/Painted Red)

Location & Comments

Corner lies on S.W. slope about 130 feet South of ridge. Ridge bears N80W and S80E

Compass Declination 20 1/2

Firm/Agency Roberts Surveying Inc.

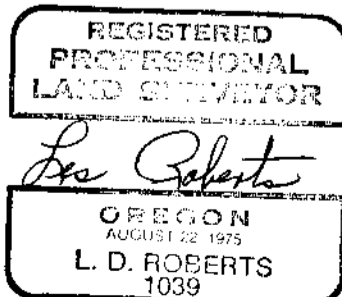
Address 29 West 29th St. Eugene, Oregon 97405

Party Chief Ted Baker

Notes _____

Witness Jim Metzler

Surveyor's Seal



C.S. File No. 63/55-17