

M 105-28

FILED

SL

DEC 29 1987

OREGON CORNER RESTORATION FORM

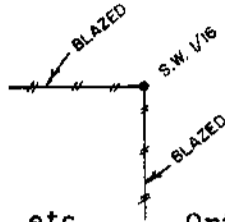
Section 9 Township 22S Range 12W

County Douglas Date 03-30-87

COUNTY SURVEYOR
DOUGLAS COUNTY, ORE.

CORNER DESIGNATION

S.W. 1/16 Corner
Section 9



- Condition Report Only
- Not Found
- Renewed
- Unrecorded
- Surveyed In
- Referenced Out

Previous Renewals/Surveys, etc. Original G.L.O. Surveys by Harvey Gordon in 1857 and by William Thiel in 1889, Survey M98-54 by Ron Stuntzner in 1985.

Monument(s) & Accessories Found: (Condition and Source)

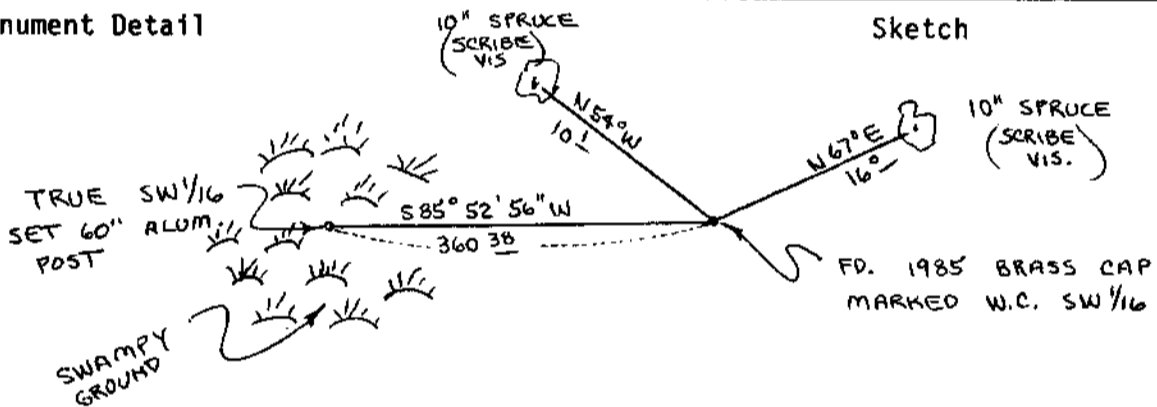
Found 1985 Brass Cap and 2" iron pipe set in C.S. M98-54. Cap marked Witness Corner to S.W. 1/16 Corner. True corner bears S 85° 52' 56" w, 360.38 feet.

10" Spruce, N54W, 10.1' (Scribe Vis.), 1985 BT. Rec. N54W, 10.1'

10" Spruce, N67E, 16.0' (Scribe Vis.), 1985 BT. Rec. N65E, 15.9'

Monument Detail

Sketch



Monument Set (Procedures and Description)

Set 60" aluminum post in swamp for true S.W. 1/16 corner.

New Accessories

None

Location & Comments

Corner falls in swampy creek bottom.

Compass Declination 20 1/2

Firm/Agency Roberts Surveying Inc.

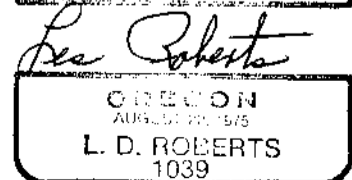
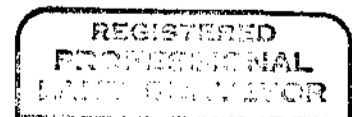
Address 29 West 29th St. Eugene, Oregon 97405

Party Chief Ted Baker

Notes _____

Witness Jim Metzler

Surveyor's Seal



C.S. File No. 63/55-16