

M105-28

FILED

JK

DEC 29 1987

OREGON CORNER RESTORATION FORM

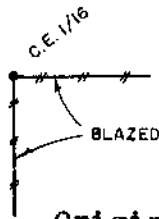
Section 9 Township 22S Range 12W

County Douglas Date 09-17-87

COUNTY SURVEYOR
DOUGLAS COUNTY, ORE.

CORNER DESIGNATION

C.E. 1/16 Corner
Section 9



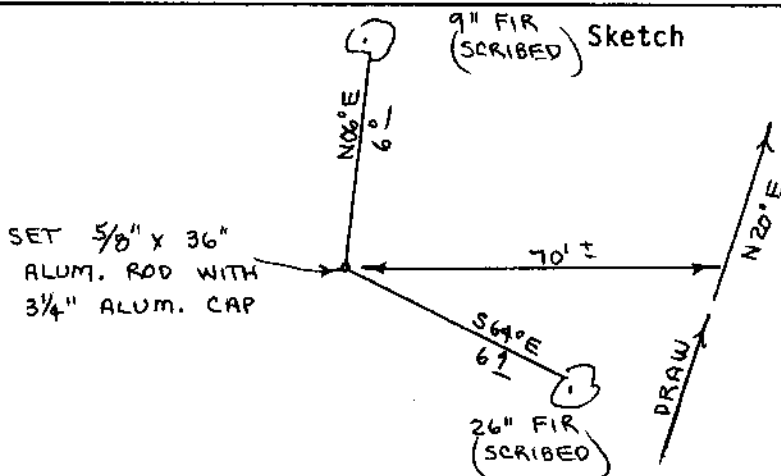
- Condition Report Only
- Not Found
- Renewed
- Unrecorded
- Surveyed In
- Referenced Out

Previous Renewals/Surveys, etc. Original G.L.O. Surveys by Harvey Gordon in 1857 and by William Thiel in 1889. Survey M98-54 by Ron Stuntzner in 1985.

Monument(s) & Accessories Found: (Condition and Source)

No monument found.

Monument Detail



Monument Set (Procedures and Description)

Set 5/8" x 36" aluminum rod with 3/4" aluminum cap. Buried purple magnetic marker under 36" aluminum rod. Set 60" aluminum post with land survey monument sign attached to, beside aluminum rod.

New Accessories

- 9" Fir, N06E, 6.0' (Scribed/Painted Red)
- 26" Fir, S64E, 6.9' (Scribed/Painted Red)

Location & Comments

Corner lies on N.E. slope about 70 feet West of small draw. Draw bears N20E

Compass Declination 20 1/2

Firm/Agency Roberts Surveying Inc.

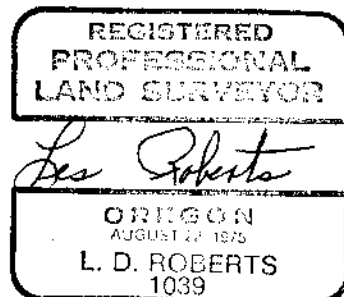
Address 29 West 29th St. Eugene, Oregon 97405

Party Chief Ted Baker

Notes

Witness Jim Metzler

Surveyor's Seal



C.S. File No. 63/55-15