

M105-28

FILED

sh

DEC 29 1987

OREGON CORNER RESTORATION FORM

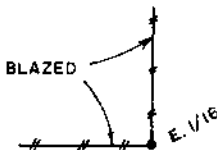
Section 9 Township 22S Range 12W

COUNTY SURVEYOR  
DOUGLAS COUNTY, ORE.

County Douglas Date 09-09-87

CORNER DESIGNATION

East 1/16 Corner  
South Line Sec. 9



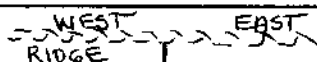
- Condition Report Only
- Not Found
- Renewed
- Unrecorded
- Surveyed In
- Referenced Out

Previous Renewals/Surveys, etc. Original G.L.O. Surveys by Harvey Gordon in 1857 and by William Thiel in 1889. Survey M98-54 by Ron Stuntzner in 1985.

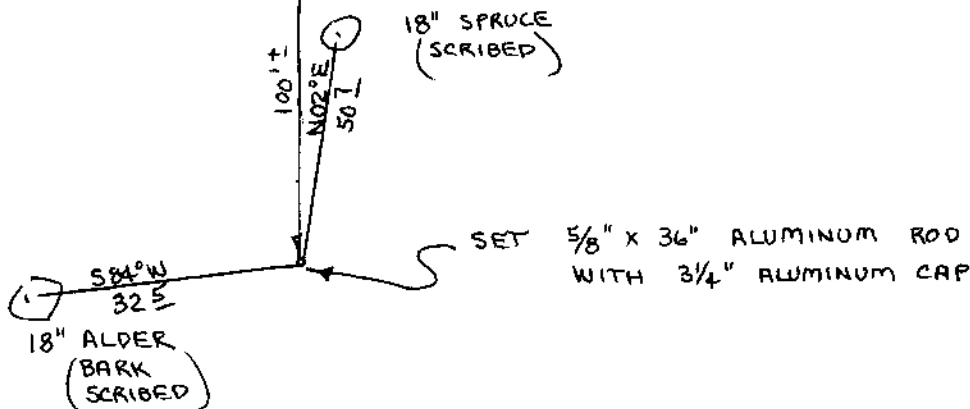
Monument(s) & Accessories Found: (Condition and Source)

No Monument found.

Monument Detail



Sketch



Monument Set (Procedures and Description)

Set 5/8" x 36" aluminum rod with 3 1/4" aluminum cap. Buried purple magnetic marker under 36" aluminum rod. Set 60" aluminum post, with land survey monument sign attached to, beside aluminum rod.

New Accessories

- 18" Alder, S84W, 32.5' (Bark Scribed/Painted Red)
- 18" Spruce, N02E, 50.7' (Scribed/Painted Red)

Location & Comments

Corner lies on West slope about 100 feet South of East-West ridge.

Compass Declination 20 1/2

Firm/Agency Roberts Surveying Inc.

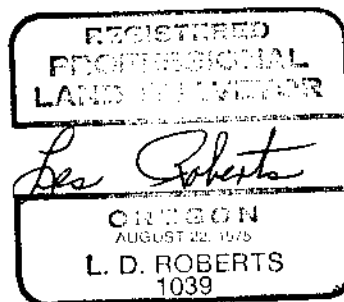
Address 29 West 29th St. Eugene, Oregon 97405

Party Chief Ted Baker

Notes \_\_\_\_\_

Witness Jim Metzler

Surveyor's Seal



C.S. File No. 63/55-13