

M105-29

FILED

jk

OREGON CORNER RESTORATION FORM

Section 10 Township 22S Range 12W

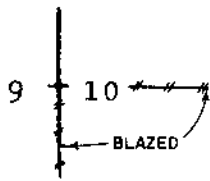
DEC 29 1987

County Douglas Date 07-09-87

COUNTY SURVEYOR
DOUGLAS COUNTY, ORE.

CORNER DESIGNATION

South 1/16 Corner
Section 10



- Condition Report Only
- Not Found
- Renewed
- Unrecorded
- Surveyed In
- Referenced Out

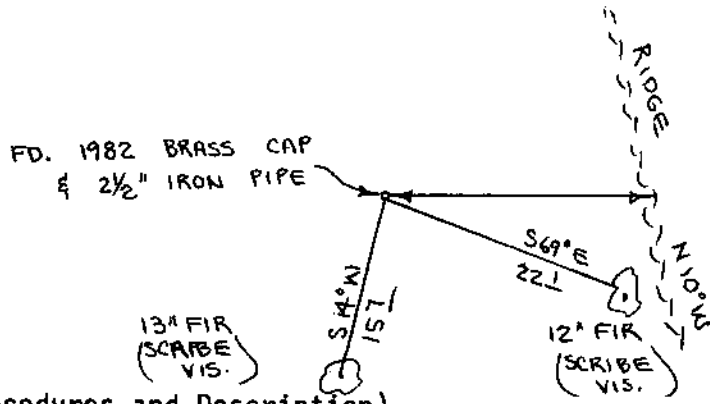
Previous Renewals/Surveys, etc. Original G.L.O. Survey by William Thiel in 1889. Survey RM3-59 by Bruce Shaner in 1982.

Monument(s) & Accessories Found: (Condition and Source)

Found 1982 Brass Cap and 2 1/2" iron pipe set in C.S. RM3-59.
12" Fir, S69E, 22.1' (Scribe Vis.), 1982 BT. Record S70E, 22.3'
13" Fir, S14W, 15.7' (Scribe Vis.), 1982 BT. Record S14W, 16.2'

Monument Detail

Sketch



Monument Set (Procedures and Description)


New Accessories

Set 60" aluminum post, with land survey monument sign attached to, beside brass cap. Painted all B.T.'s red.

Location & Comments

Corner lies on West slope about 50 feet west of ridge. Ridge bears S10E and N10W.
Compass Declination 20 1/2
Firm/Agency Roberts Surveying Inc.
Address 29 west 29th St. Eugene, Oregon 97405
Party Chief Ted Baker
Notes _____
Witness Jim Metzler

Surveyor's Seal



C.S. File No. 63/55-10