

M 105-29

FILED

DEC 29 1987

OREGON CORNER RESTORATION FORM

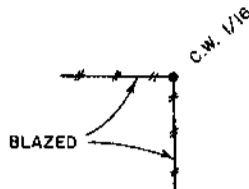
Section 10 Township 22S Range 12W

County Douglas Date 09-17-87

COUNTY SURVEYOR
DOUGLAS COUNTY, ORE.

CORNER DESIGNATION

C.W. 1/16 Corner
Section 10.



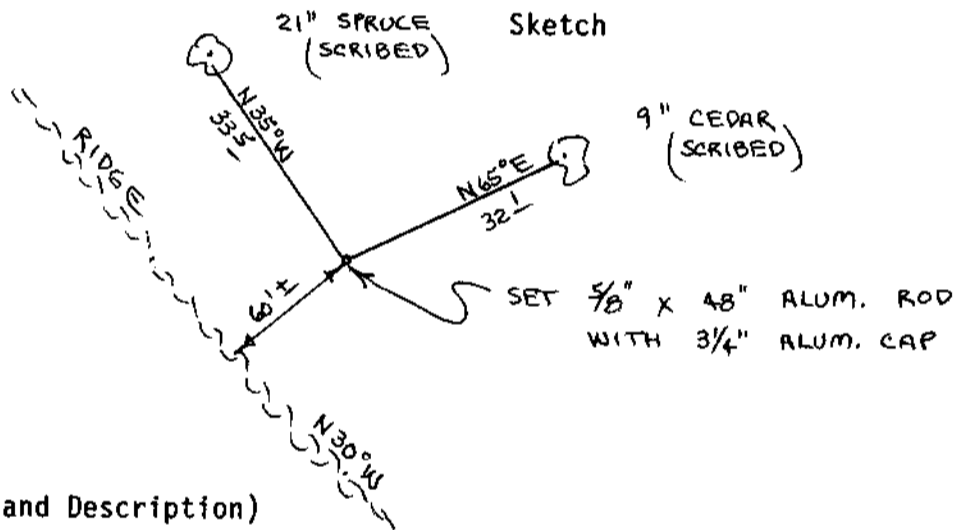
- Condition Report Only
- Not Found
- Renewed
- Unrecorded
- Surveyed In
- Referenced Out

Previous Renewals/Surveys, etc. Original G.L.O. Survey by William Thiel in 1889. Survey RM3-59 by Bruce Shaner in 1982.

Monument(s) & Accessories Found: (Condition and Source)

No Monument found.

Monument Detail



Monument Set (Procedures and Description)

Set 5/8" x 48" aluminum rod with 3 1/4" aluminum cap. Buried purple magnetic marker beside 48" aluminum rod. Set 60" aluminum post, with land survey monument sign attached to, beside aluminum rod.

New Accessories


9" Cedar, N65E, 32.1' (Scribed/Painted Red)
21" Spruce, N35W, 33.5' (Scribed/Painted Red)

Location & Comments

Corner lies on N.E. slope about 60' East of ridge. Ridge bears N30W and S30E.

Compass Declination 20 1/2
Firm/Agency Roberts Surveying Inc.
Address 29 west 29th St. Eugene, Oregon 97405
Party Chief Ted Baker
Notes _____
Witness Jim Metzler

Surveyor's Seal



C.S. File No. 63/55-6