

M103-63

FILED

MAR 20 1987 TF

OREGON CORNER RESTORATION FORM

Section 12 Township 20S Range 8W

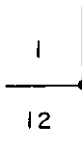
County Douglas Date 12-18-86

COUNTY SURVEYOR
DOUGLAS COUNTY, ORE.

TF

Corner Designation

N.E. Corner
Section 12



- Condition Report Only
- Not Found
- Renewed
- Unrecorded +
- Surveyed In
- Referenced Out

Previous Renewals/Surveys, etc. Original G.L.O. Survey by W.P. Wright in 1884 and a dependent G.L.O. resurvey by Thomas Tillman in 1954.

Monument(s) & Accessories Found: (Condition and Source)

Found 1954 Brass Cap set loosely in ground about 15' down the hill from original position. Re-set brass cap from found B.T.'s.

30" Fir Stump, N50E, 25.1' (No Marks), 1884 BT. Rec. N47E, 25.1'

52" Fir Stump, N36½W, 43.0' (Scribe Vis.), 1954 BT. Rec. N36½W, 42.2'

58" Fir Snag, S87½W, 24.4' (Scribe Vis.), 1954 BT. Rec. S87½W, 24.4'

Brass cap had been up-rooted by logging activity.

Monument Detail

Sketch

Monument Set (Procedures and Description)

New Accessories

Set aluminum fence post, with survey attention sign wired to, beside brass cap. Painted all B.T.'s red.

Location & Comments

Corner lies on North slope about 250' South of North Sister Creek

Compass Declination 20½

Firm/Agency Roberts Surveying Inc.

Address 29 West 29th St. Eugene, Oregon 97405

Party Chief Ted Baker

Notes Ted Baker

Witness Jim Metzler

Surveyor's Seal



M103-63

FILED *jh*

MAR 20 1987 TF

OREGON CORNER RESTORATION FORM

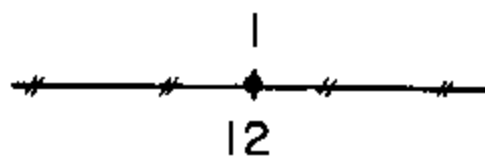
Section 12 Township 20S Range 8W

COUNTY SURVEYOR
DOUGLAS COUNTY, ORE. TF

County Douglas Date 01-12-87

Corner Designation

North $\frac{1}{4}$ Corner
Section 12



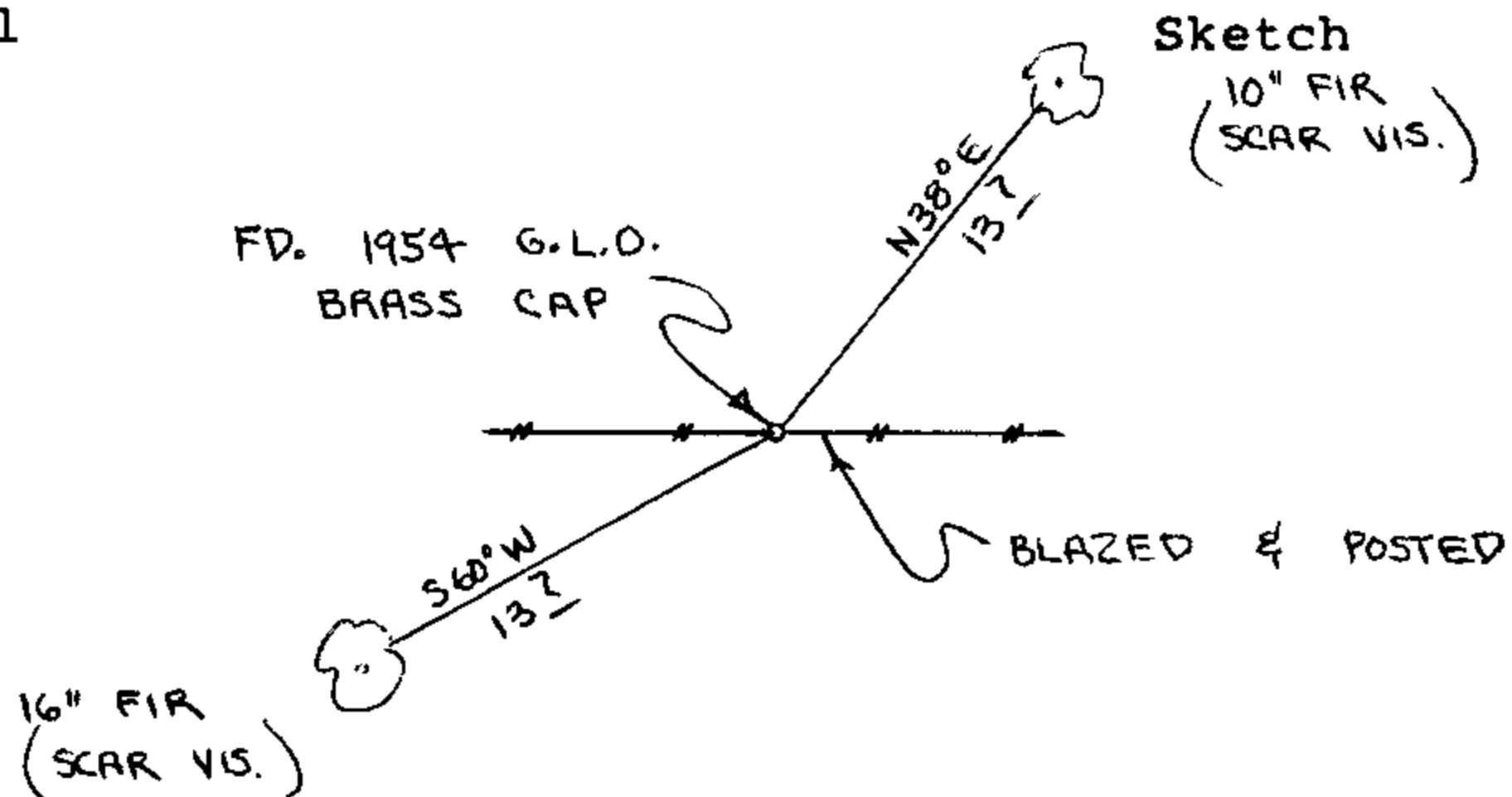
- Condition Report Only
- Not Found
- Renewed
- Unrecorded
- Surveyed In
- Referenced Out

Previous Renewals/Surveys, etc. Original G.L.O. Survey by W.P. Wright in 1884 and a dependent G.L.O. resurvey by Thomas Tillman in 1954. Rehabilitation by Bill Glenn in 1967.

Monument(s) & Accessories Found: (Condition and Source)

Found 1954 G.L.O. Brass Cap set firmly in ground.
10" Fir, N38E, 13.7' (Scar Vis.), 1954 BT. Rec. N37E, 13.9'
16" Fir, S60W, 13.7' (Scar Vis.), 1954 BT. Rec. S60 $\frac{1}{4}$ W, 13.9'

Monument Detail



Monument Set (Procedures and Description)

New Accessories

Set aluminum fence post, with survey attention sign wired to, beside brass cap. Painted all B.T.'s red.

Location & Comments

Corner lies on South slope about 300' North of North Sister Creek Road
Compass Declination 20 $\frac{1}{2}$
Firm/Agency Roberts
Surveying Inc.
Address 29 West 29th St. Eugene, Oregon 97405
Party Chief Ted Baker
Notes Ted Baker
Witness Jim Metzler

Surveyor's Seal



Doc. File No. 63/46-3b

M 103-63

FILED

JK

MAR 20 1987 TF

OREGON CORNER RESTORATION FORM

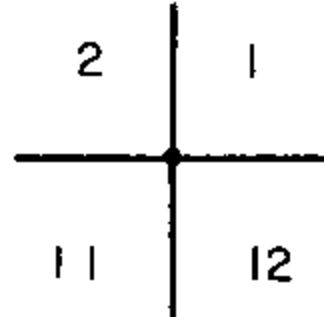
Section 12 Township 20S Range 8W

County Douglas Date 12-17-86

COUNTY SURVEYOR
DOUGLAS COUNTY, ORE. TF

Corner Designation

N.W. Corner
Section 12



- Condition Report Only
- Not Found
- Renewed
- Unrecorded
- Surveyed In
- Referenced Out

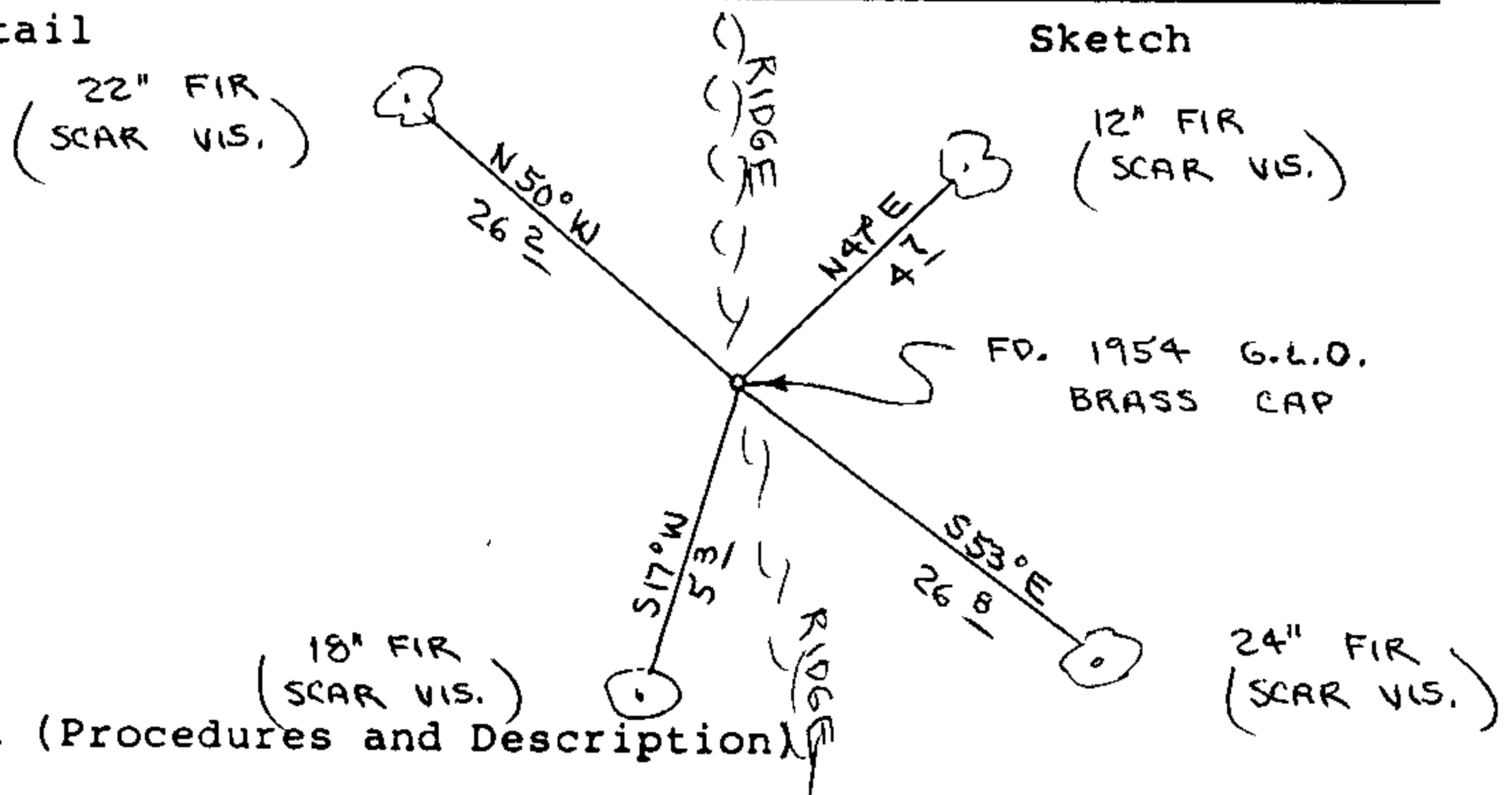
Previous Renewals/Surveys, etc. Original G.L.O. Survey by W.P. Wright in 1884 and a dependent G.L.O. resurvey by Thomas Tillman in 1954. Rehabilitation by Bill Glenn in 1967.

Monument(s) & Accessories Found: (Condition and Source)

- Found 1954 G.L.O. Brass Cap set firmly in ground.
- 12" Fir, N47E, 4.7' (Scar Vis.), 1954 BT. Rec. N48E, 4.6'
- 18" Fir, S17W, 5.3' (Scar Vis.), 1954 BT. Rec. S20W, 5.3'
- 22" Fir, N50W, 26.2' (Scar Vis.), 1954 BT. Rec. N50W, 27.1'
- 24" Fir, S53E, 26.8' (Scar Vis.), 1954 BT. Rec. S52½E, 25.7'

Monument Detail

Sketch



Monument Set (Procedures and Description)

New Accessories


Set metal fence post, with survey attention sign wired to, beside brass cap. Painted all B.T.'s red.

Location & Comments

Corner lies on top of spur ridge. Ridge bears North-South

Compass Declination 20½
 Firm/Agency Roberts Surveying Inc.
 Address 29 West 29th St. Eugene, Oregon 97405
 Party Chief Les Roberts
 Notes Ted Baker
 Witness Jim Metzler

Surveyor's Seal



C.S. File No. 63/96-3c

M103-63

FILED

JK

MAR 20 1987 TF

OREGON CORNER RESTORATION FORM

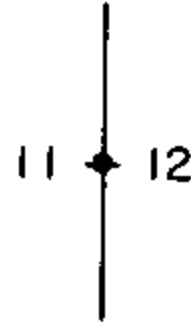
Section 12 Township 20S Range 8W

County Douglas Date 12-17-86

COUNTY SURVEYOR
DOUGLAS COUNTY, ORE. TF

Corner Designation

West $\frac{1}{4}$ Corner
Section 12



- Condition Report Only
- Not Found
- Renewed
- Unrecorded
- Surveyed In
- Referenced Out

Previous Renewals/Surveys, etc. Original G.L.O. Survey by W.P. Wright in 1884 and a dependent G.L.O. resurvey by Thomas Tillman in 1954. Rehabilitation by Bill Glenn in 1967.

Monument(s) & Accessories Found: (Condition and Source)

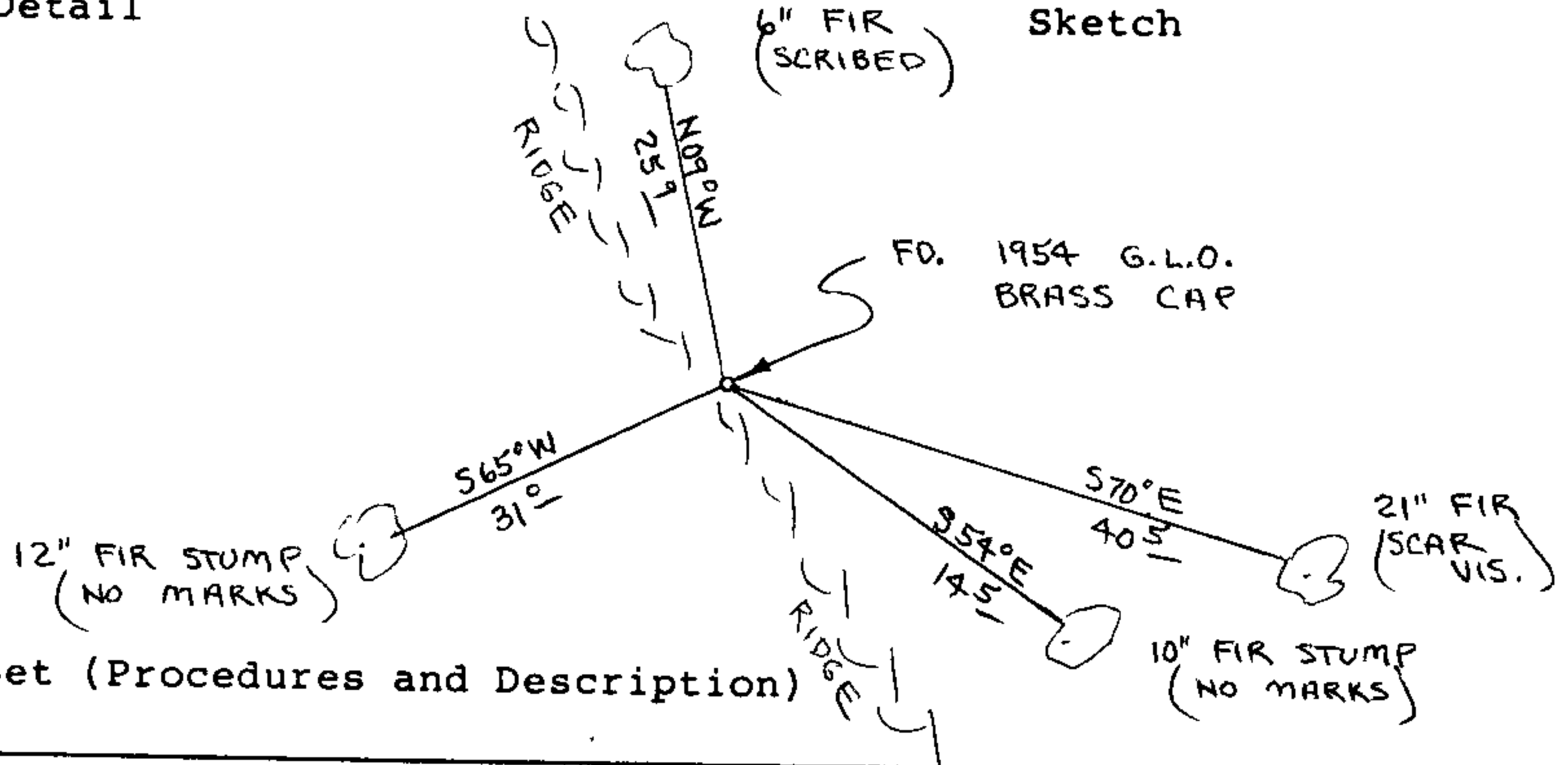
Found 1954 G.L.O. Brass Cap set firmly in ground.

10" Fir Stump, S54E, 14.5' (No Marks), 1954 BT. Rec. S54 $\frac{1}{2}$ E, 31.0'

12" Fir Stump, S65W, 31.0' (No Marks), 1954 BT. Rec. S63 $\frac{1}{2}$ W, 14.5'

21" Fir, S70E, 40.5' (Scar Vis.), 1967 BT. Rec. S71E, 40.9'

Monument Detail



Monument Set (Procedures and Description)

New Accessories

6" Fir, N09W, 25.9' (Scribed/Painted Red)

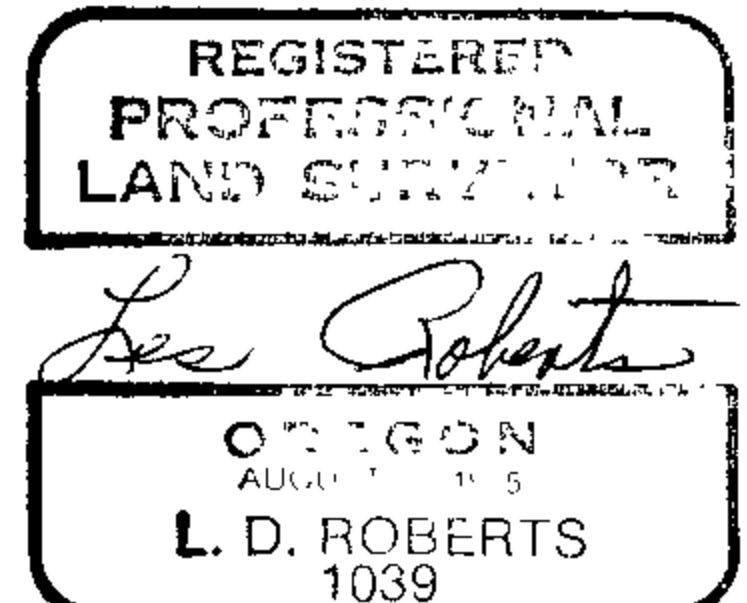
Set metal fence post, with survey attention sign wired to, beside brass cap. Painted all B.T.'s red.

Location & Comments

Corner lies on top of ridge. Ridge bears N.W. and S.E. Compass Declination 20 $\frac{1}{2}$
Firm/Agency Roberts
Surveying Inc.

Address 29 West 29th St.
Eugene, Oregon 97405
Party Chief Les Roberts
Notes Ted Baker
Witness Jim Metzler

Surveyor's Seal



C.S. File No. 63/46-3d

M103-63

FILED

JK

MAR 20 1987 TF

OREGON CORNER RESTORATION FORM

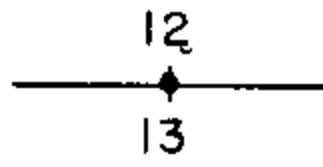
Section 12 Township 20S Range 8W

COUNTY SURVEYOR
DOUGLAS COUNTY, ORE. TF

County Douglas Date 12-19-86

Corner Designation

South $\frac{1}{4}$ Corner
Section 12



- Condition Report Only
- Not Found
- Renewed
- Unrecorded
- Surveyed In
- Referenced Out

Previous Renewals/Surveys, etc. Original G.L.O. Survey by W.P. Wright in 1884 and a dependent G.L.O. resurvey by Thomas Tillman in 1954. Rehabilitation by Floyd Brooks in 1960 & by Bill Glenn in 1967

Monument(s) & Accessories Found: (Condition and Source)

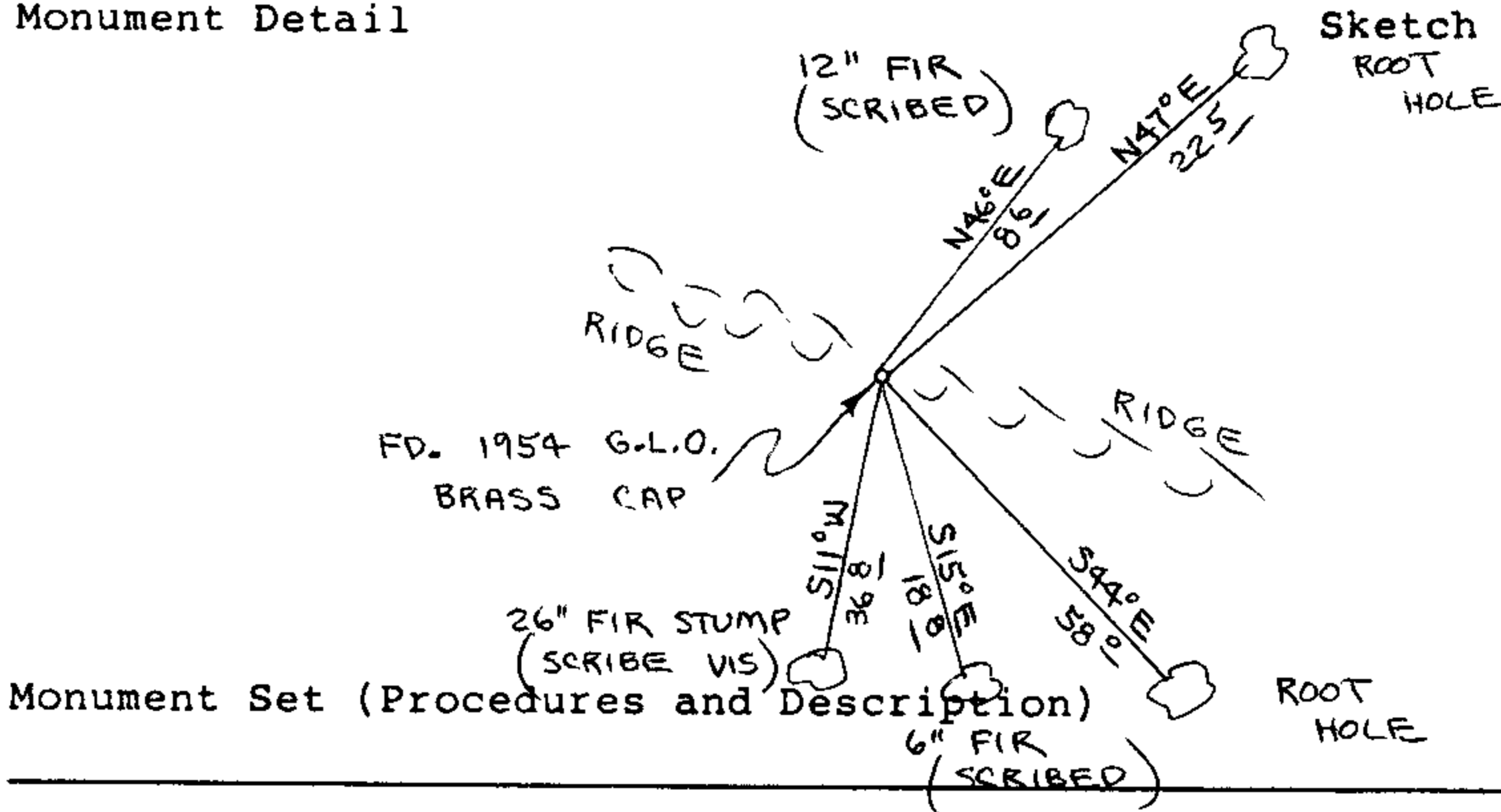
Found 1954 G.L.O. Brass Cap set firmly in ground.

Root Hole , N47E, 22.5' , 1960 BT. Rec. N47E, 22.4'

Root Hole , S44E, 58.0' , 1960 BT. Rec. S44E, 58.1'

26" Fir Stump, S11W, 36.8' (Scribe Vis.), 1967 BT. Rec. S10W, 37.0'

Monument Detail



Monument Set (Procedures and Description)

New Accessories

6" Fir, S15E, 18.8' (Scribed/Painted Red)

12" Fir, N46E, 8.6' (Scribed/Painted Red)

Set aluminum fence post, with survey attention sign, wired to beside brass cap. Painted all B.T.'s red.

Location & Comments

Corner lies on spur ridge sloping East. Compass Declination $20\frac{1}{2}$

Firm/Agency Roberts Surveying Inc.

Address 29 West 29th St. Eugene, Oregon 97405

Party Chief Les Roberts

Notes Ted Baker

Witness Jim Metzler

Surveyor's Seal

REGISTERED
PROFESSIONAL
LAND SURVEYOR

Les Roberts

OREGON
L. D. ROBERTS
1039

C.S. File No. 63/16-3E

M 103 63

FILED

MAR 20 1987 TF

OREGON CORNER RESTORATION FORM

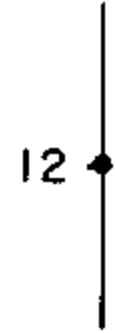
Section 12 Township 20S Range 8W

COUNTY SURVEYOR
DOUGLAS COUNTY, ORE. TF

County Douglas Date 12-17-86

Corner Designation

East $\frac{1}{4}$ Corner
Section 12 Only



- Condition Report Only
- Not Found
- Renewed
- Unrecorded
- Surveyed In
- Referenced Out

Previous Renewals/Surveys, etc. Original Survey by W.P. Wright in 1884 and a dependent resurvey by Thomas Tillman in 1954

Monument(s) & Accessories Found: (Condition and Source)

Found 1954 G.L.O. Brass Cap, bent to West.

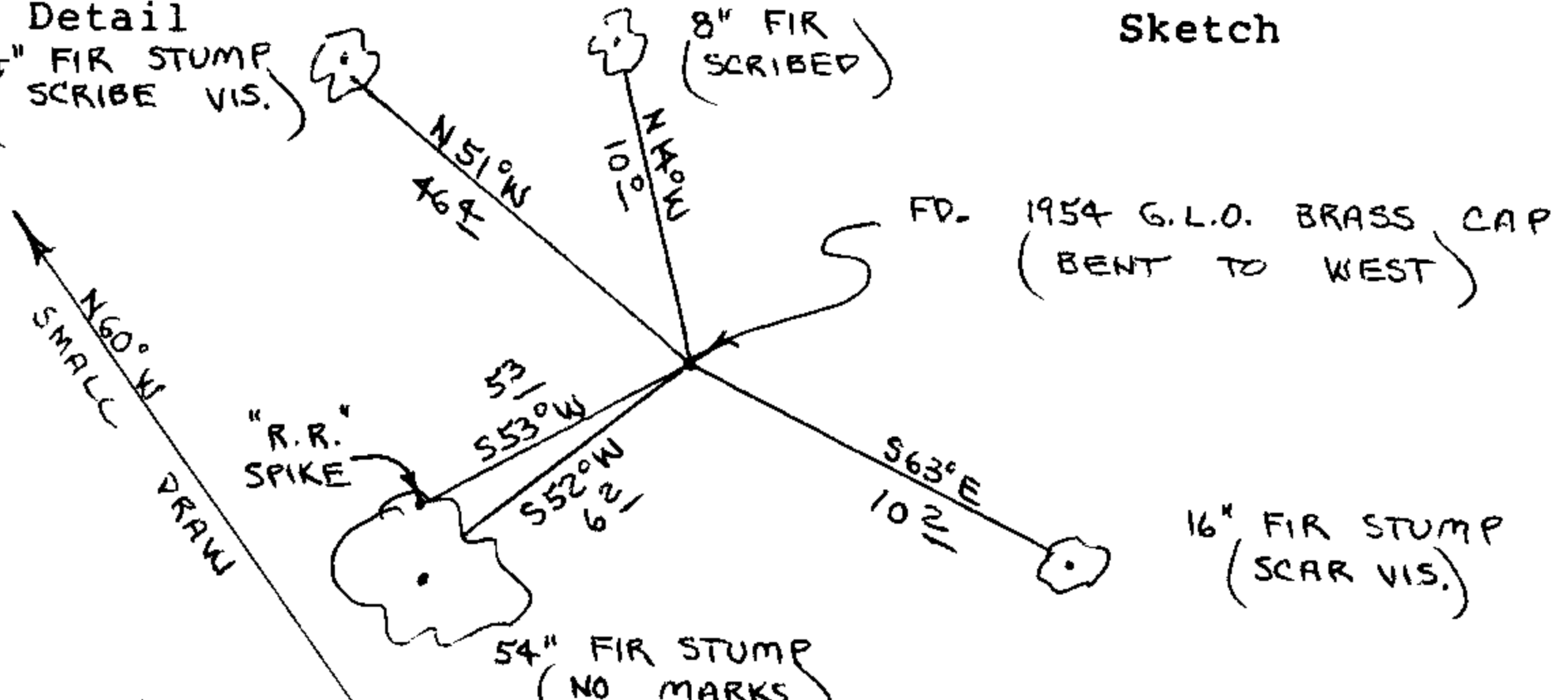
- 16" Fir Stump, S63E, 10.2' (Scar Vis.), 1884 BT. Rec. S65E, 8.6'
- 54" Fir Stump, S52W, 6.2' (No Marks), 1884 BT. Rec. S52W, 4.6'
- 44" Fir Stump, N51W, 46.4' (Scribe Vis.), 1954 BT. Rec. N51 $\frac{1}{2}$ W, 46.2'

Monument Detail

44" FIR STUMP
(SCRIBE VIS.)

8" FIR
(SCRIBED)

Sketch



Monument Set (Procedures and Description)

New Accessories

8" Fir, N14W, 10.0' (Scribed/Painted Red)

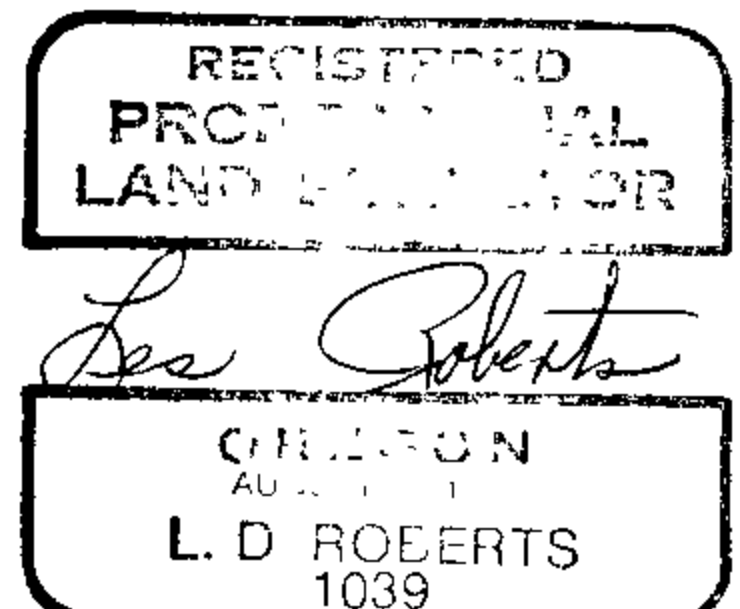
Drove "R.R." Spike in top of 54" Fir Stump. Spike bears S53W, 5.3' from corner. Set metal fence post, with survey attention sign wired to, beside brass cap. Painted all B.T's red.

Location & Comments

Corner lies on West slope about 60' East of small draw.

Compass Declination 20 $\frac{1}{2}$
 Firm/Agency Roberts
Surveying Inc.
 Address 29 West 29th St.
Eugene, Oregon 97405
 Party Chief Les Roberts
 Notes Ted Baker
 Witness Jim Metzler

Surveyor's Seal



C.S. File No. 63/46-3F

M 103-63

FILED

MAR 20 1987 TF

OREGON CORNER RESTORATION FORM


Section 12 Township 20S Range 8W

County Douglas Date 01-23-87

COUNTY SURVEYOR
DOUGLAS COUNTY, ORE. TF

Corner Designation

East 1/16 Corner
North Line Sec. 12



- Condition Report Only
- Not Found
- Renewed
- Unrecorded
- Surveyed In
- Referenced Out

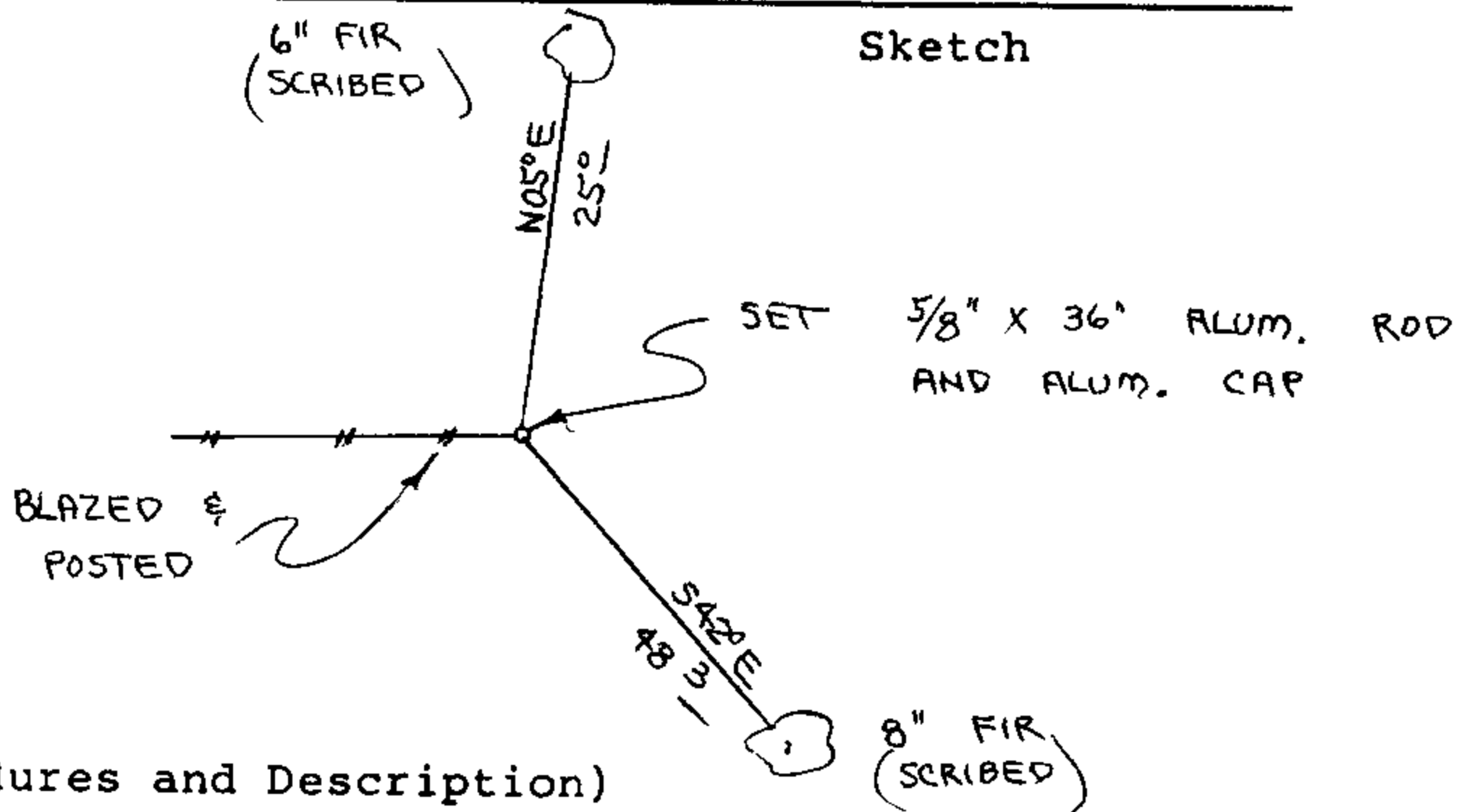
Previous Renewals/Surveys, etc. Original G.L.O. Survey by W.P. Wright in 1884 and a dependent G.L.O. resurvey by Thomas Tillman in 1954.

Monument(s) & Accessories Found: (Condition and Source)

Nothing found - Corner never set.

Monument Detail

Sketch



Monument Set (Procedures and Description)

Set 5/8" x 36" Aluminum rod with aluminum cap. Buried purple magnetic marker under 36" rod. Set aluminum fence post, with land monument survey sign wired to, beside aluminum cap.
See filed survey for survey procedures.

New Accessories


6" Fir, N05E, 25.0' (Scribed/Painted Red)

8" Fir, S42E, 48.3' (Scribed/Painted Red)

Location & Comments

Corner lies on South slope about 200' East of North Sister Creek Road
Compass Declination 20 1/2
Firm/Agency Roberts Surveying Inc.
Address 29 West 29th St. Eugene, Oregon 97405
Party Chief Ted Baker
Notes Ted Baker
Witness Jim Metzler

Surveyor's Seal



C.S. File No. 63/46-36

M103-63

FILED

MAR 20 1987 TF

OREGON CORNER RESTORATION FORM

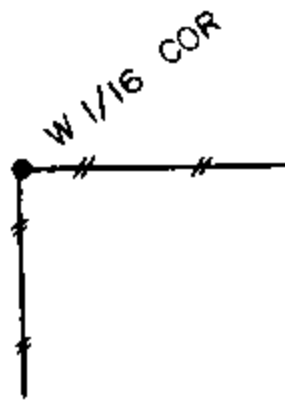
Section 12 Township 20S Range 8W

County Douglas Date 01-23-87

COUNTY SURVEYOR
DOUGLAS COUNTY, ORE. TF

Corner Designation

West 1/16 Corner
North Line Sec. 12



- Condition Report Only
- Not Found
- Renewed
- Unrecorded
- Surveyed In
- Referenced Out

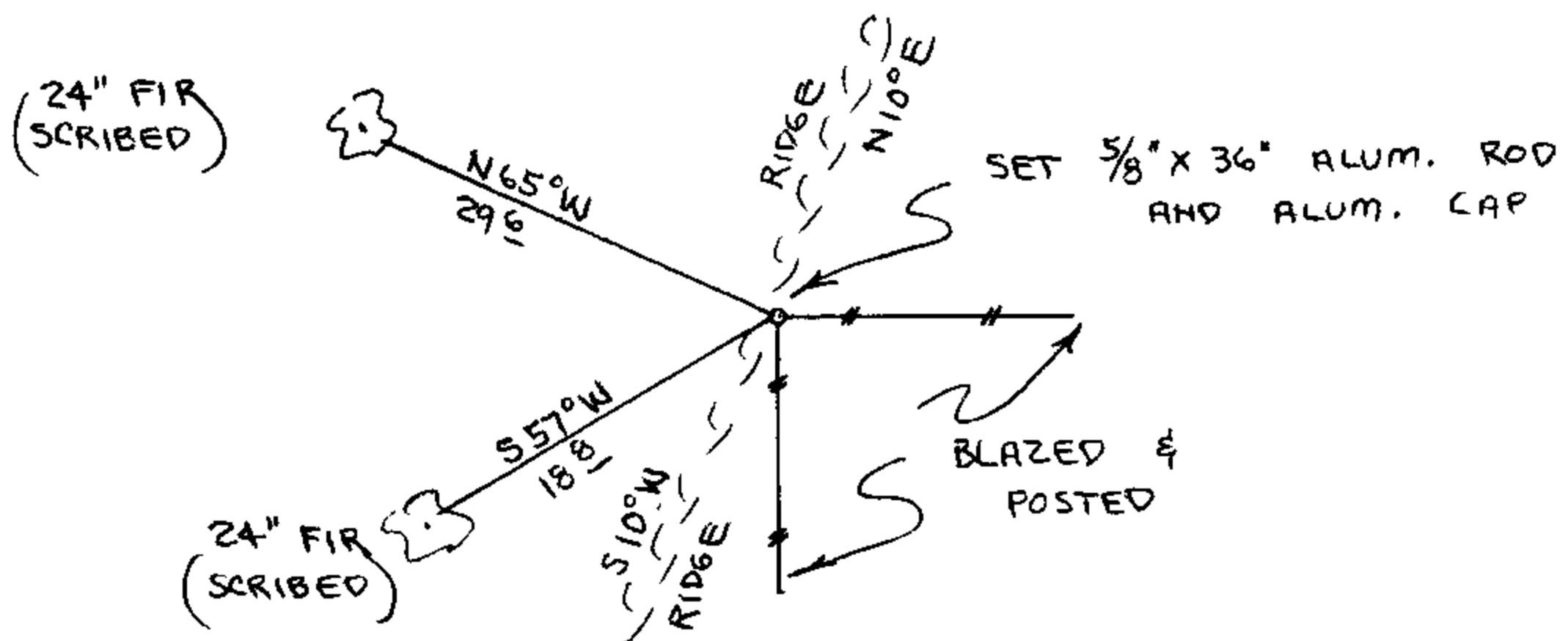
Previous Renewals/Surveys, etc. Original G.L.O. Survey by W.P. Wright in 1884 and a dependent G.L.O. resurvey by Thomas Tillman in 1954.

Monument(s) & Accessories Found: (Condition and Source)

Nothing found - Corner never set.

Monument Detail

Sketch



Monument Set (Procedures and Description)

Set 5/8" x 36" Aluminum rod with aluminum cap. Buried purple magnetic marker under 36" rod. Set aluminum fence post, with land monument survey sign attached to, beside aluminum cap. See filed survey for survey procedures.


New Accessories

- 24" Fir, S57W, 18.8' (Scribed/Painted Red)
- 24" Fir, N65W, 29.6' (Scribed/Painted Red)

Location & Comments

Corner lies on South Compass Declination 20 1/2
slope on top of Firm/Agency Roberts
small spur ridge. Surveying Inc.
Ridge bears N10E & Address 29 West 29th St.
S10W. Eugene, Oregon 97405
 Party Chief Ted Baker
 Notes Ted Baker
 Witness Jim Metzler

Surveyor's Seal



C.S. File No. 63/46-3h

M103-63

FILED

MAR 20 1987 TF

OREGON CORNER RESTORATION FORM

Section 12 Township 20S Range 8W

County Douglas Date 01-26-87

COUNTY SURVEYOR
DOUGLAS COUNTY, ORE. TF

Corner Designation

N.W. 1/16 Corner
Section 12



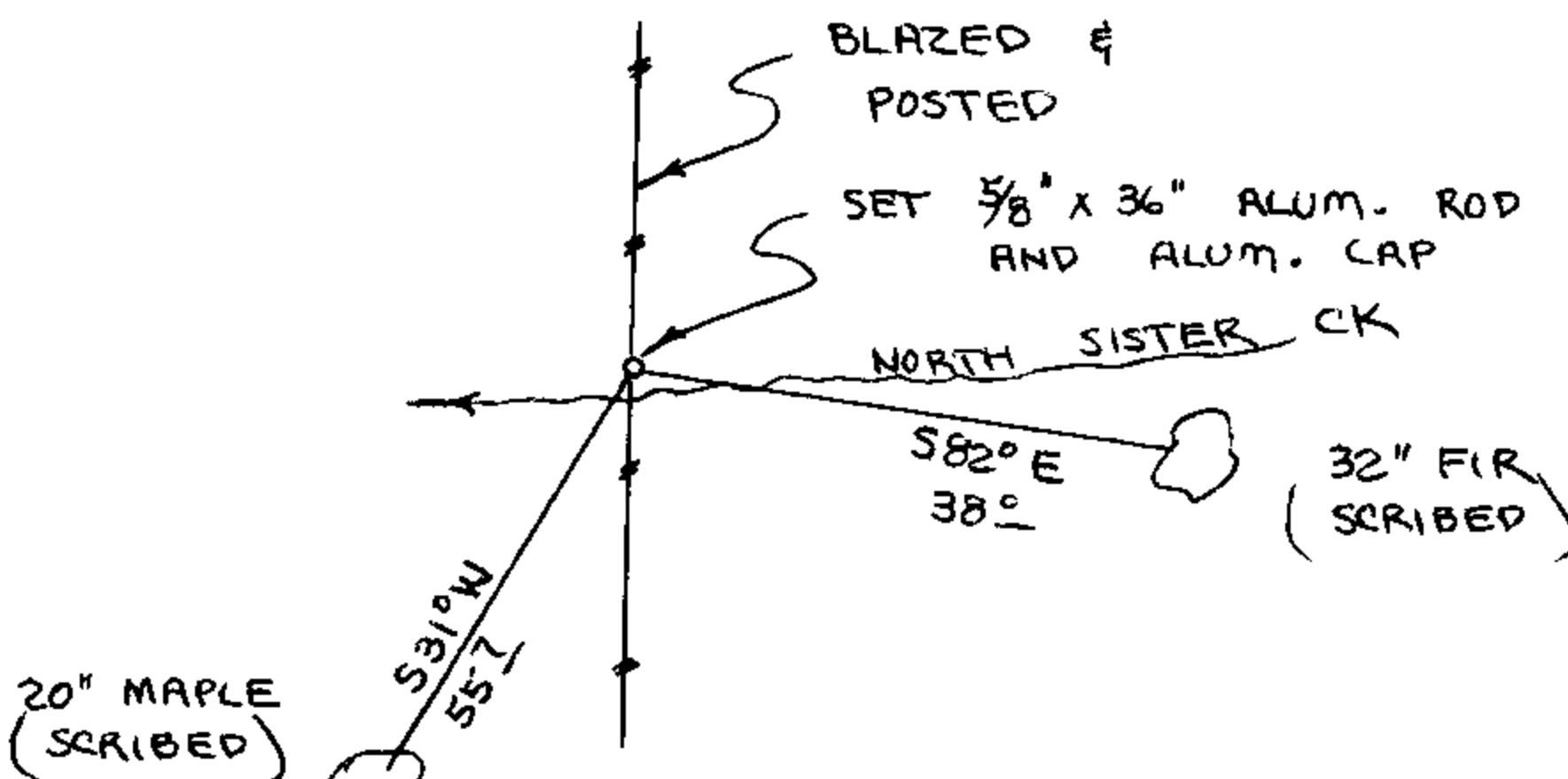
- Condition Report Only
- Not Found
- Renewed
- Unrecorded
- Surveyed In
- Referenced Out

Previous Renewals/Surveys, etc. Nothing of record

Monument(s) & Accessories Found: (Condition and Source)
Nothing found. Corner never set

Monument Detail

Sketch



Monument Set (Procedures and Description)

Set 5/8" x 36" Aluminum rod with aluminum cap, No purple magnetic marker buried under 36" rod. Set aluminum fence post, with land monument survey sign attached to, beside aluminum cap. See filed survey for survey procedures.

New Accessories

- 20" Maple, S31W, 55.7' (Scribed/Painted Red)
- 32" Fir, S82E, 38.0' (Scribed/Painted Red)

Location & Comments

Corner falls on NorthCompass Declination 20 1/2
edge of North Sister Firm/Agency Roberts
Creek.

Surveying Inc.

Address 29 West 29th St.

Eugene, Oregon 97405

Party Chief Ted Baker

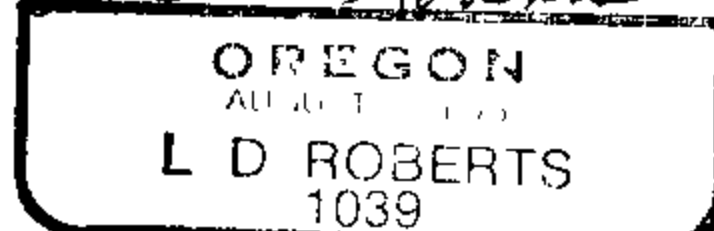
Notes Ted Baker

Witness Jim Metzler

Surveyor's Seal



Les Roberts



M103-63

FILED

sh
MAR 20 1987 TF

OREGON CORNER RESTORATION FORM

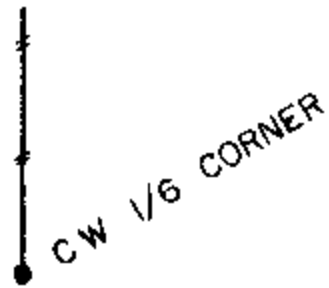
Section 12 Township 20S Range 8W

County Douglas Date 01-26-87

COUNTY SURVEYOR
DOUGLAS COUNTY, ORE. TF

Corner Designation

C.W. 1/16 Corner
Section 12



- Condition Report Only
- Not Found
- Renewed
- Unrecorded
- Surveyed In
- Referenced Out

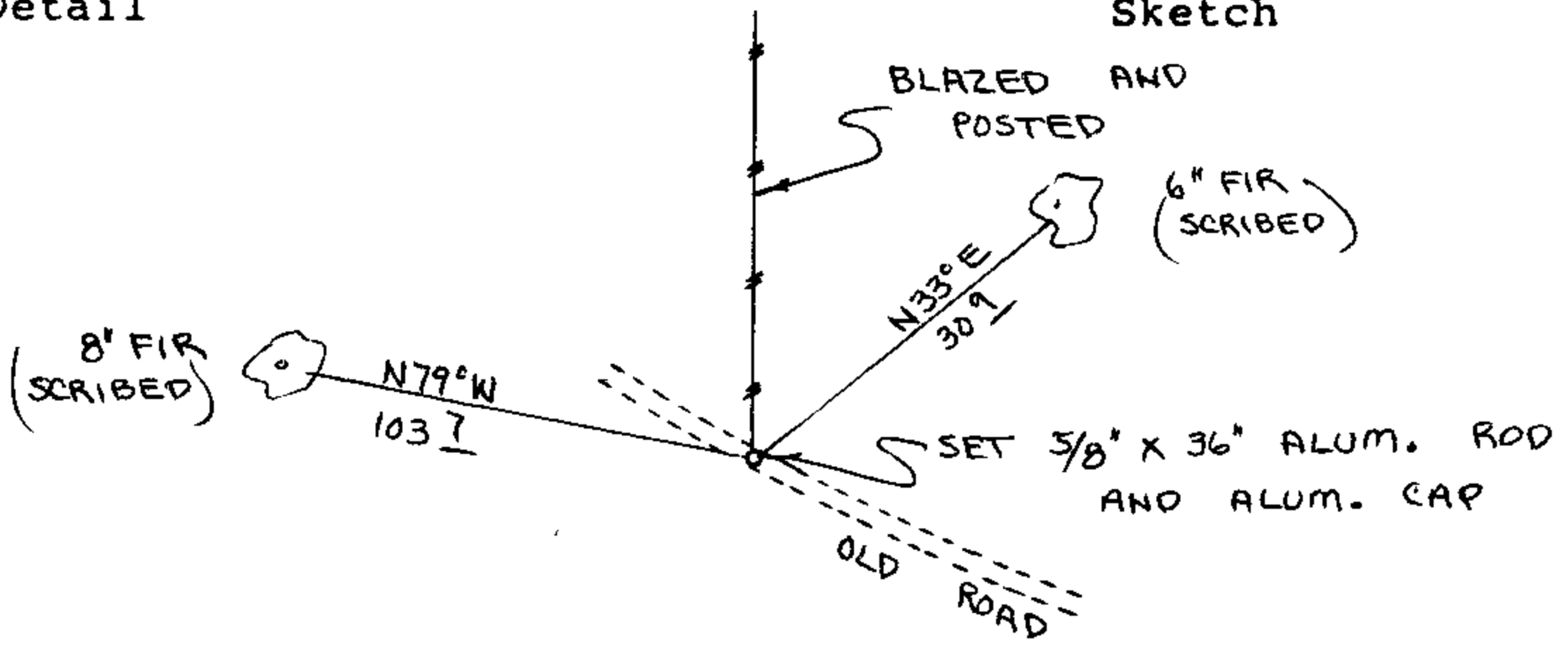
Previous Renewals/Surveys, etc. Nothing of record.

Monument(s) & Accessories Found: (Condition and Source)

Nothing found. Corner never set.

Monument Detail

Sketch



Monument Set (Procedures and Description)

Set 5/8" x 36" Aluminum rod with aluminum cap. Buried purple magnetic marker under 36" rod. Set aluminum fence post, with land monument survey sign attached to, beside aluminum cap. see filed survey for survey procedures.


New Accessories

- 6" Fir, N33E, 30.9' (Scribed/Painted Red)
- 8" Fir, N79W, 103.7' (Scribed/Painted Red)

Location & Comments

Corner lies on edge of old logging road. Compass Declination 20 1/2
 Firm/Agency Roberts Surveying Inc.
 Address 29 West 29th St.
Eugene, Oregon 97405
 Party Chief Ted Baker
 Notes Ted Baker
 Witness Jim Metzler

Surveyor's Seal



C.S. File No. 63/46-3j