

OREGON CORNER RESTORATION FORM

FILED

Section 2 Township 30S Range 1W

JUL 24 1986

County Douglas Date 7-16-86

COUNTY SURVEYOR
DOUGLAS COUNTY, ORE.

Corner Designation

E 1/4

- Condition Report Only
- Not Found
- Renewed
- Unrecorded
- Surveyed In
- Referenced Out

Previous Renewals/Surveys, etc.

Monument(s) & Accessories Found: (Condition and Source)

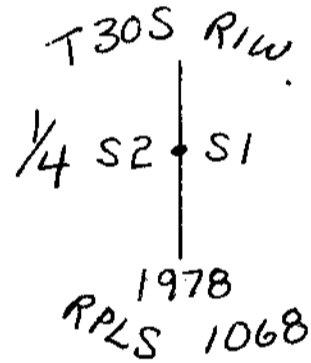
9" Cedar (STUMP) Bear's S57°W (Rec. S53°W) 11¹³ FT
(Rec. 102 FT) Scribing Visible (1967)

16" D. FIR Bear's NS2°E - 27⁴ FT. Healed Face (1967)

Monument Detail

Sketch

2 1/2" B.C. on a 2 1/2" F.P.
, extends 6" Above grd.



Monument Set (Procedures and Description)

New Accessories

Location & Comments

No Evidence of
ALUM CAP SET By
RE-4287 WAS
FOUND

Compass Declination 19°E

Firm/Agency CHAMPION
INTER NATIONAL

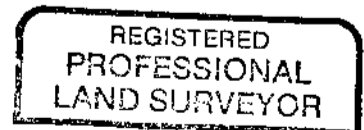
Address P.O. Box 1328
Roseburg OR

Party Chief Dean Turner

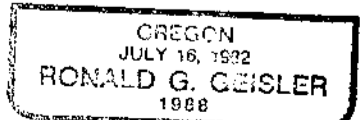
Notes Lynn Sibley

Witness

Surveyor's Seal



Ronald G. Geisler



C.S. File No. 63/34-39