

APR 29 1986

OREGON CORNER RESTORATION FORM

Section 12 Township 30S Range 1W

COUNTY SURVEYOR
DOUGLAS COUNTY, ORE.

County Douglas Date 4/86

Corner Designation

South 1/4 corner

- Condition Report Only
- Not Found
- Renewed
- Unrecorded
- Surveyed In
- Referenced Out

Previous Renewals/Surveys, etc. _____

Monument(s) & Accessories Found: (Condition and Source)

10" D. Fir stump 5 1/2 ft. tall bears N15°E; 10.10 ft. scribe partially visible

10" D. Fir bears East; 9.40 ft. scribe visible (1985)

14" D. Fir bears S65°W; (rec. S72°W) 58.60 ft. scribe partially visible

37" P. Pine snag bears S25°E; 103.50 ft. closed face (orig.)

16" D. Fir uprooted bears S41°W; 11.40 ft. Keel'd blaze

31" P. Pine stump bears N17°W; 87.40 ft. Blazed face cut off (orig.)

Monument Detail

Sketch

G.L.O.S. 2 1/2" B.C. on a 1" I.P.
protrudes 5" above ground.

1/4 512
513
1923

Monument Set (Procedures and Description)

New Accessories

Location & Comments

Surveyor's Seal

Compass Declination 19°E

Firm/Agency Champion

INTERNATIONAL

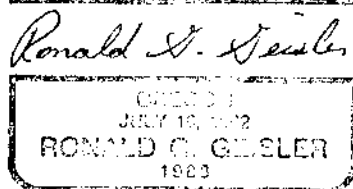
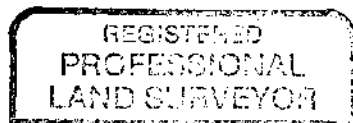
Address P.O. Box 1328

Roseburg, OR.

Party Chief Lynn Sibley

Notes Lynn Sibley

Witness Dean Turner



See June
visit notes
ATTACHED

FILED

OREGON CORNER RESTORATION FORM

Section 12 Township 30 S Range 1 W

JUN 25 1986

County Douglas Date 6-19-86

COUNTY SURVEYOR
DOUGLAS COUNTY, ORE.

Corner Designation

South ¹/₄

- Condition Report Only
- Not Found
- Renewed
- Unrecorded
- Surveyed In
- Referenced Out

Previous Renewals/Surveys, etc. _____

Monument(s) & Accessories Found: (Condition and Source)

- (1968) B.T. 10" D. Fir stump 5⁵/₈ ft. tall bears N15°E; 10¹⁰/₁₆ ft. scribe partially visible.
- B.T. 10" D. Fir bears East; 9⁴⁰/₁₆ ft. scribe visible. (1985)
- B.T. 14" D. Fir bears S65°W (rec. S72°W); 58⁶⁰/₁₆ ft. scribe partially visible (1975)
- B.T. 16" D. Fir uprooted bears S41°W; 11⁴⁰/₁₆ ft. Healed Blaze (1968)
- B.T. 37" Ponderosa Pine snag bears S25°E; 103⁵⁰/₁₆ ft. closed face. (ORIG.)
- (original) B.T. 31" Ponderosa Pine now stump bears N17°W; 87⁴⁰/₁₆ ft. blaze face cutoff.

Monument Detail

Sketch

G.L.O.S. 2¹/₂" B.C. on a
1" I.P. protrudes 5" above ground.

¹/₄ 512
513
1923


Monument Set (Procedures and Description)

New Accessories

Location & Comments

Surveyor's Seal

Compass Declination 19°E
 Firm/Agency Champion International
 Address ^{P.O. Box} 1328 Roseburg, Oregon
 Party Chief Lynn Sibley
 Notes Lynn Sibley
 Witness Dean Turner



Duplicate