

FILED

OREGON CORNER RESTORATION FORM

APR 29 1986

Section 26 Township 26S Range 3W

COUNTY SURVEYOR
DOUGLAS COUNTY, ORE.

County Douglas Date 4-14-86

Corner Designation

S¹/₁₆

- Condition Report Only
- Not Found
- Renewed
- Unrecorded
- Surveyed In
- Referenced Out

Previous Renewals/Surveys, etc. _____

Monument(s) & Accessories Found: (Condition and Source)

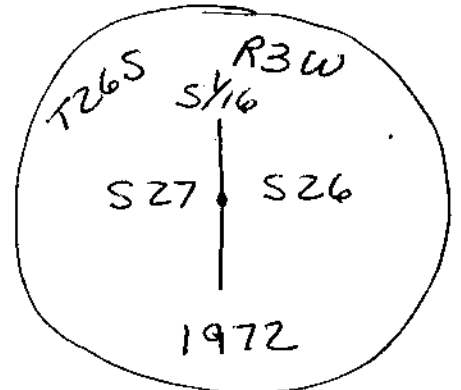
25" Cedar (Now Stump) bear's SB7°E - 30⁹⁵ FT
(Rec. 31⁶⁸ FT) Closed Face (1972)

17" Cedar bear's SB2°W - 13⁸² FT (Rec. 14⁵² FT)
Healed Face (1972)

Monument Detail

Sketch

B.L.M. 3¹/₂" B.C. on a
2¹/₂" I.P. extends 7"
above ground



Monument Set (Procedures and Description)

New Accessories

Location & Comments

Surveyor's Seal

Compass Declination 19°E

Firm/Agency Champion
International

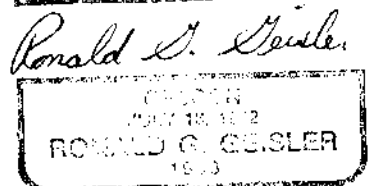
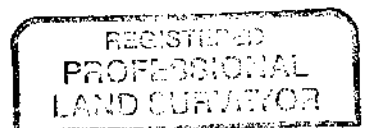
Address P.O. Box 1328

Roseburg - Oregon

Party Chief Lynn Sibley

Notes Dean Turner

Witness _____



C.S. file no. 63/34-5

See June
Notes
Attached