

FILED

OREGON CORNER RESTORATION FORM

APR 29 1986

Section 26 Township 26S Range 3W

COUNTY SURVEYOR  
DOUGLAS COUNTY, ORE.

County Douglas Date 4-14-86

Corner Designation

Center West 1/6 corner

- Condition Report Only
- Not Found
- Renewed
- Unrecorded
- Surveyed In
- Referenced Out

Previous Renewals/Surveys, etc. \_\_\_\_\_

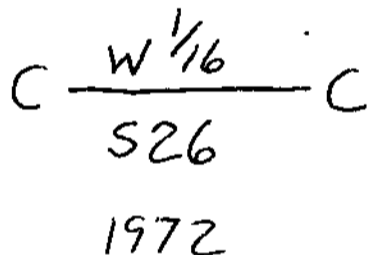
Monument(s) & Accessories Found: (Condition and Source)

14" D. Fir bears 545°E; 23.43 ft. (rec. 23.10 ft.) Healed face (1972)  
22" D. Fir (now stump) bears N10°W; 28.38 ft. Healed face (1972)

Monument Detail

BLM 3 1/2" B.C. on a 2 1/2" I.P.;  
protrudes 6" above ground.

Sketch



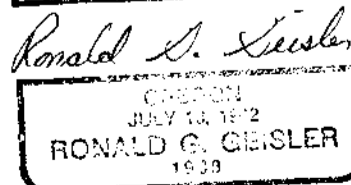

Monument Set (Procedures and Description)

New Accessories

Location & Comments

Compass Declination 19°E  
 Firm/Agency Champion International  
 Address P.O. Box 1328  
Roseburg, ORE.  
 Party Chief Lynn Sibley  
 Notes Dean Turner  
 Witness Lynn Sibley

Surveyor's Seal



See Also  
June Notes  
Attached