

M 99-32

FILED
RECEIVED *JK*

OREGON CORNER RESTORATION FORM

SEP 4 1985

Section 12 Township 21S Range 9W

County Douglas Date 08-06-85

COUNTY SURVEYOR
DOUGLAS COUNTY, ORE.

Corner Designation

North 1/4 Corner
Section 12



- Condition Report Only
- Not Found
- Renewed
- Unrecorded
- Surveyed In
- Referenced Out

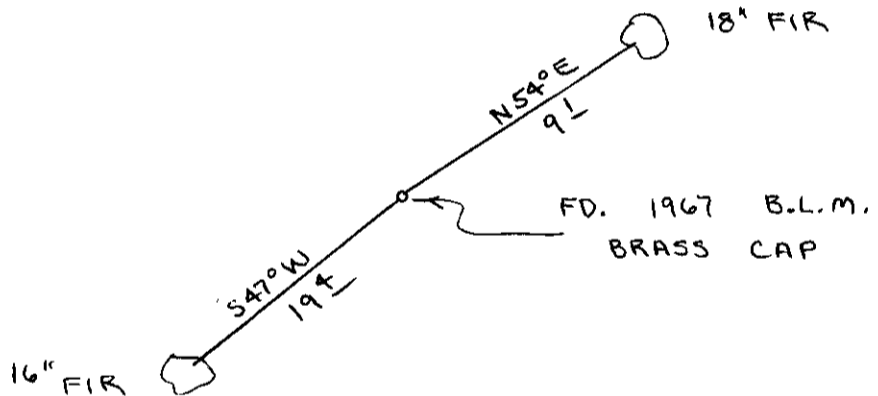
Previous Renewals/Surveys, etc. Alonzo Gesner's 1894 G.L.O. Survey and 1966 - 1967 Cadastral Survey by Peterson.

Monument(s) & Accessories Found: (Condition and Source)
Found 1967 B.L.M. Brass Cap set firmly in the ground. 1 1/2" bent iron pipe beside brass cap.

Rotted Stump, N26E, 8.6' (No Marks), 1894 BT. Rec. N26E, 8.6'
16" Fir, S47W, 19.4' (Scar Vis.), 1967 BT. Rec. S47W, 19.8'
18" Fir, N54E, 9.1' (Scar Vis.), 1967 BT. Rec. N52E, 9.2'

Monument Detail

Sketch



Monument Set (Procedures and Description)

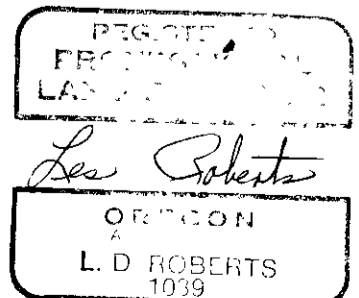
New Accessories

Set Metal Fence Post, with survey attention sign wired to, beside brass cap. Painted B.T.'s Red.

Location & Comments

Corner lies on gentle West slope in stand of 60 year old 2nd growth
Compass Declination 20 1/2
Firm/Agency Roberts Surveying Inc.
Address 29 West 29th St. Eugene, Oregon 97405
Party Chief Les Roberts
Notes Ted Baker
Witness Stu Duce

Surveyor's Seal



C.S. File No. 63/18-2A

M 99-32

FILED
RECEIVED *JS*

OREGON CORNER RESTORATION FORM

SEP 4 1985

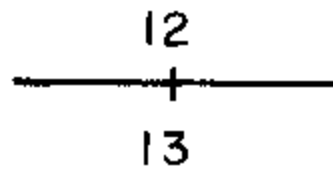
Section 12 Township 21S Range 9W

COUNTY SURVEYOR
DOUGLAS COUNTY, ORE.

County Douglas Date 8-06-85

Corner Designation

South $\frac{1}{4}$ Corner
Section 12



- Condition Report Only
- Not Found
- Renewed
- Unrecorded
- Surveyed In
- Referenced Out

Previous Renewals/Surveys, etc. Alonzo Gesner's 1894 G.L.O. Survey and 1966 - 1967 Cadastral Survey by Peterson

Monument(s) & Accessories Found: (Condition and Source)

Found 1966 B.L.M. Brass Cap set firmly in the ground.

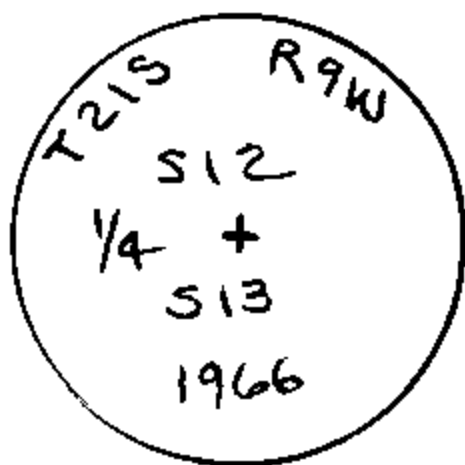
7" Fir, S65E, 9.3' (Scar Vis.), 1966 BT. Rec. S65E, 9.2'

16" Fir, N09W, 7.2' (Scar Vis.), 1966 BT. Rec. N11W, 7.3'

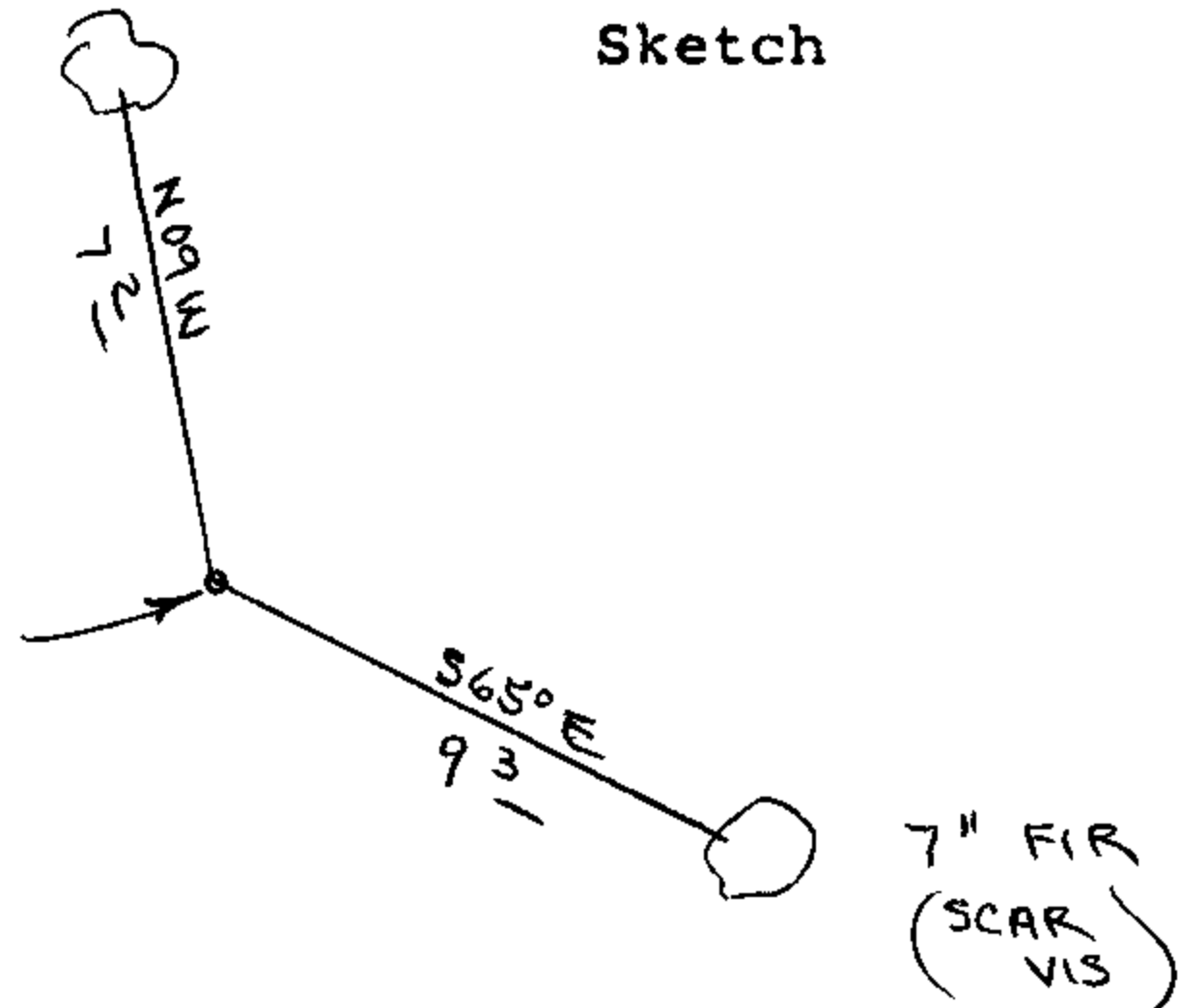
Monument Detail

16" FIR

Sketch



FD. 1966
B.L.M. BRASS
CAP



Monument Set (Procedures and Description)

New Accessories

Set Metal Fence Post, with survey attention sign wired to, beside brass cap. Painted B.T.'s Red.

Location & Comments

Corner lies on flat ground in stand of 60 year old 2nd growth

Compass Declination 20 $\frac{1}{2}$

Firm/Agency Roberts Surveying Inc.

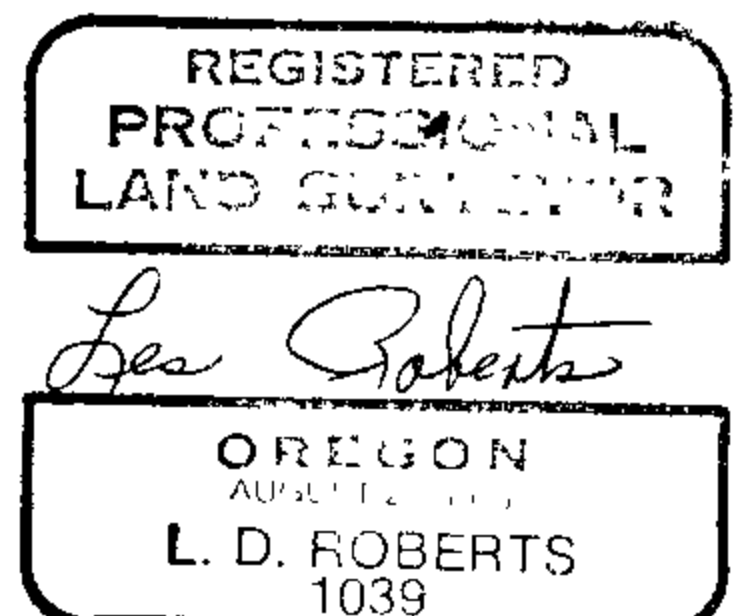
Address 29 West 29th St. Eugene, Oregon 97405

Party Chief Les Roberts

Notes Ted Baker

Witness Stu Duce

Surveyor's Seal



M 99-32

FILED
RECEIVED *JH*

OREGON CORNER RESTORATION FORM

SEP 4 1985

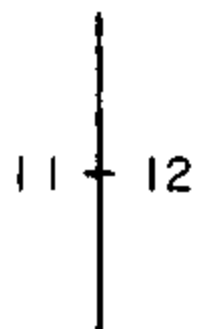
Section 12 Township 21S Range 9W

County Douglas Date 08-06-85

COUNTY SURVEYOR
DOUGLAS COUNTY, ORE.

Corner Designation

West 1/4 Corner
Section 12



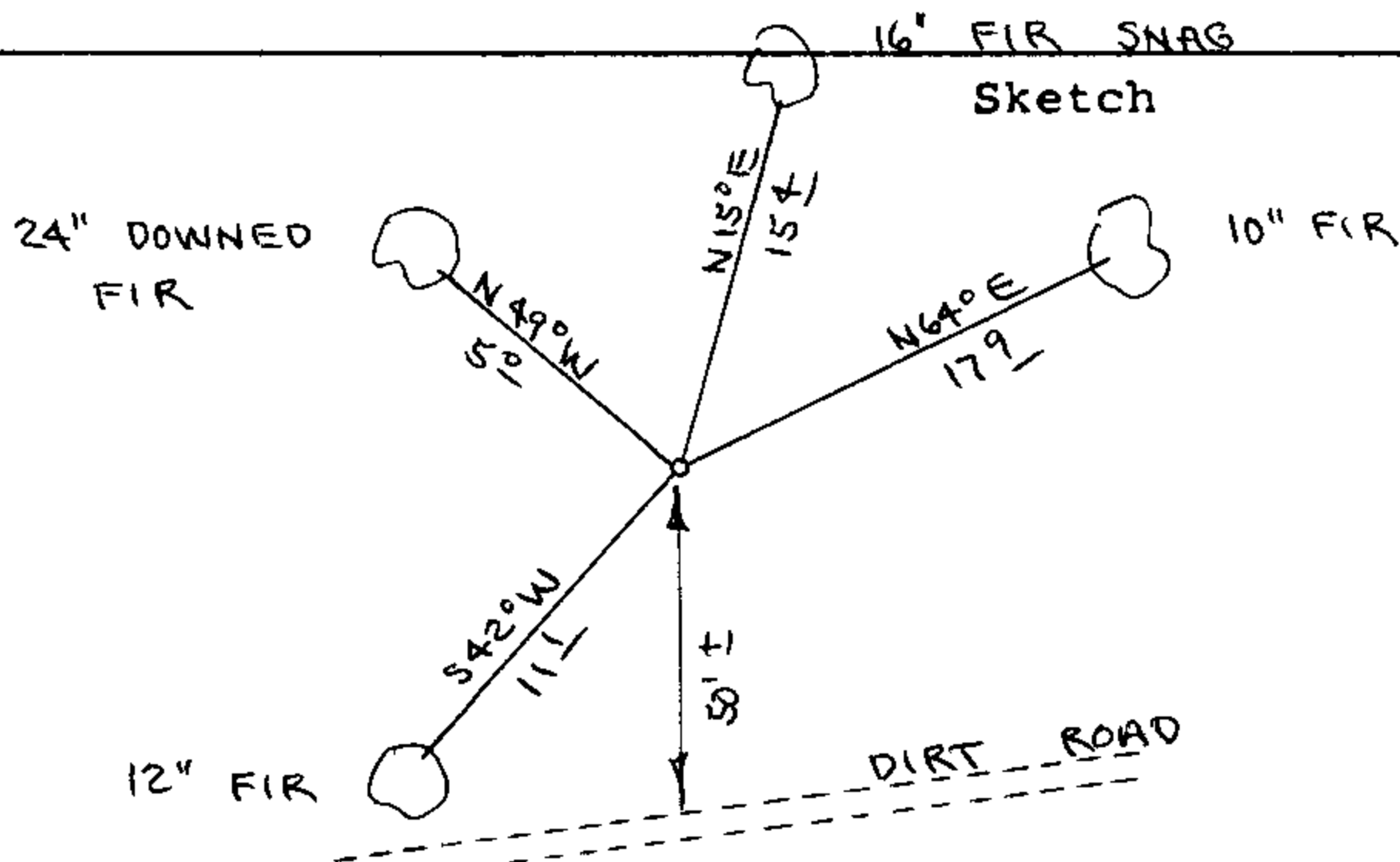
- Condition Report Only
- Not Found
- Renewed
- Unrecorded
- Surveyed In
- Referenced Out

Previous Renewals/Surveys, etc. Alonzo Gesner's 1894 G.L.O. Survey and 1966 - 1967 Cadastral Survey by Peterson.

Monument(s) & Accessories Found: (Condition and Source)

Found 1967 B.L.M. Brass Cap set firmly in the ground,
16" Fir Snag , N15E, 15.4' (Scribe Vis.), 1894 BT. Rec. N15E, 15.8'
24" Downed Fir, N49W, 5.0' (No Marks) , 1894 BT. Rec. N49W, 4.6'
10" Fir, N64E, 17.9' (Scar Vis.), 1967 BT. Rec. N62E, 18.5'
12" Fir, S42W, 11.1' (Scar Vis.), 1967 BT. Rec. S44W, 10.6'

Monument Detail



Monument Set (Procedures and Description)

New Accessories

Set Metal Fence Post, with survey attention sign wired to,
beside brass cap. Painted B.T.'s Red.

Location & Comments

Corner lies on West Compass Declination 20 1/2
slope about 50' North Firm/Agency Roberts
of old dirt road. Surveying Inc.
Address 29 West 29th St.
Eugene, Oregon 97405
Party Chief Les Roberts
Notes Ted Baker
Witness Stu Duce

Surveyor's Seal



C.S. File No. 63/10 = 20

M99-32

FILED
RECEIVED *JL*

OREGON CORNER RESTORATION FORM

SEP 4 1985

Section 12 Township 21S Range 9W

County Douglas Date 08-02-85

COUNTY SURVEYOR
DOUGLAS COUNTY, ORE.

Corner Designation

East 1/4 Corner
Section 12 Only

12

- Condition Report Only
- Not Found
- Renewed
- Unrecorded
- Surveyed In
- Referenced Out

Previous Renewals/Surveys, etc. William Wright's 1883 and Alonzo Gesner's 1894 G.L.O. Surveys. Price & Rigby's 1945 G.L.O. Survey. 1966 - 1967 Cadastral Survey by Peterson.

Monument(s) & Accessories Found: (Condition and Source)

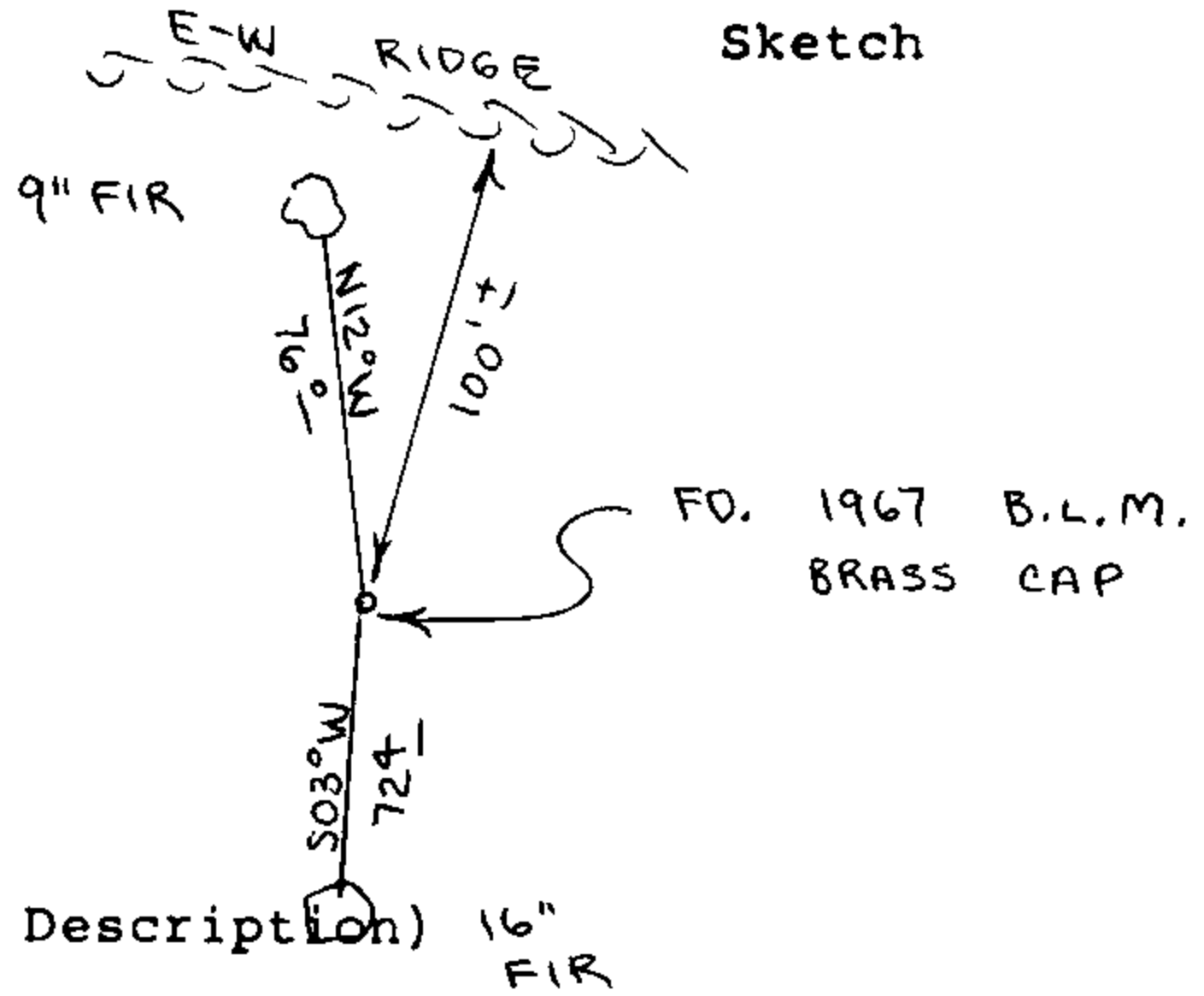
Found 1967 B.L.M. Brass Cap set firmly in the ground.

9" Fir, N12W, 76.0' (Scar Vis.), 1967 BT. Rec. N13W, 77.9'

16" Fir, S03W, 72.4' (Scar Vis.), 1967 BT. Rec. S03W, 72.6'

West 1/4 Corner of Section 7 only bears N 0° 04' 45" E, 79.68'

Monument Detail



Monument Set (Procedures and Description)

New Accessories

Set Metal Fence Post, with survey attention sign wired to, beside brass cap. Painted B.T.'s Red.

Location & Comments

Corner lies on steep Compass Declination $20\frac{1}{2}$

Southeast slope about Firm/Agency Roberts

100' South of ridge. Surveying Inc.

Address 29 West 29th St.

Eugene, Oregon 97405

Party Chief Les Roberts

Notes Ted Baker

Witness Stu Duce

Surveyor's Seal

REGISTERED
PROFESSIONAL
LAND SURVEYOR

Les Roberts

OREGON
AUGUST 22 1975
L D ROBERTS
1039

M 99-32

OREGON CORNER RESTORATION FORM

FILED
RECEIVED *RL*

Section 7 Township 21S Range 8W

SEP 4 1985

County Douglas Date 08-02-85

COUNTY SURVEYOR
DOUGLAS COUNTY, ORE.

Corner Designation

West 1/4 Corner
Section 7 Only

7

- Condition Report Only
- Not Found
- Renewed
- Unrecorded
- Surveyed In
- Referenced Out

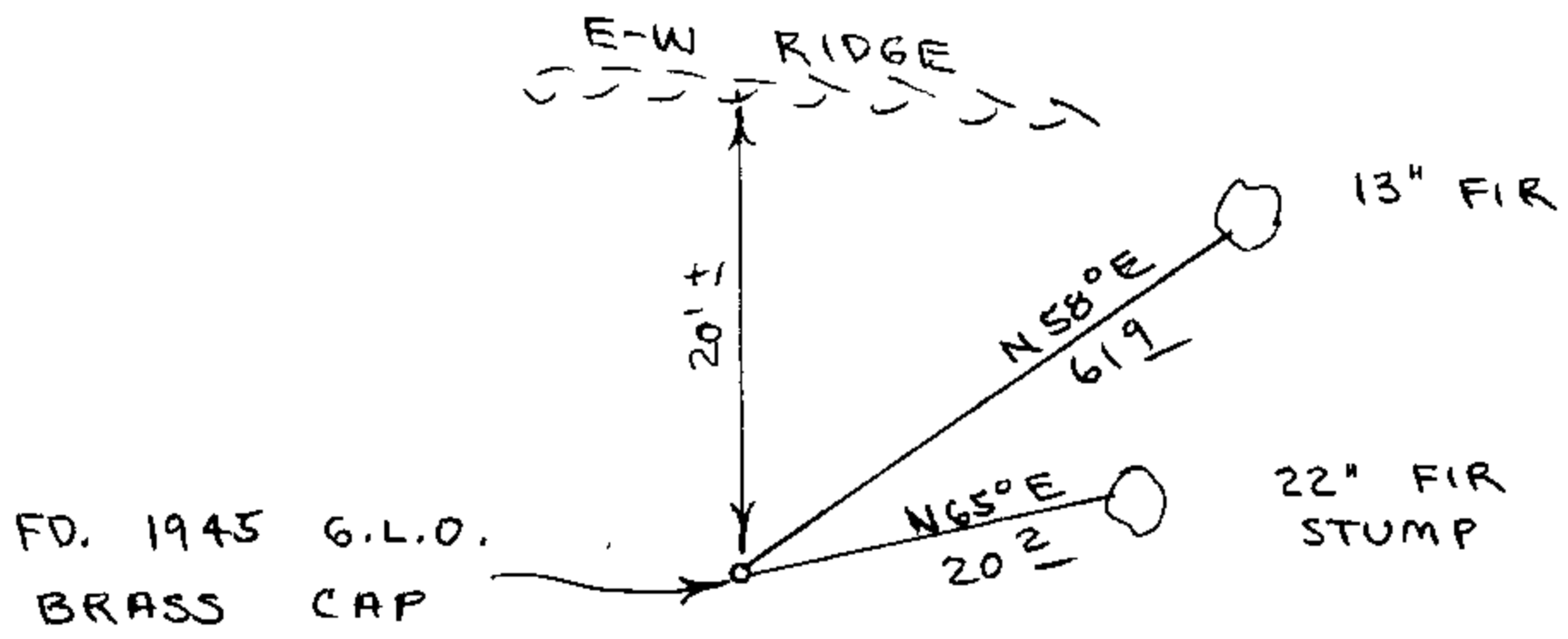
Previous Renewals/Surveys, etc. William Wright's 1883 G.L.O. Survey. Price & Rigby's 1945 G.L.O. Survey and a 1966 - 1967 Cadastral Survey by Peterson.

Monument(s) & Accessories Found: (Condition and Source)

Found 1945 G.L.O. Brass Cap set loosely in the ground.
22" Fir Stump, N65E, 20.2' (No Marks), 1945 BT. Rec. N64 1/4 E, 20.5'
13" Fir, N58E, 61.9' (Scar Vis.), 1967 BT. Rec. N56 1/2 E, 60.7'
East 1/4 Corner of Section 12 only bears S 0° 04' 45" W, 79.68'

Monument Detail

Sketch



Monument Set (Procedures and Description)

New Accessories

Set Metal Fence Post, with survey attention sign wired to, beside brass cap. Painted B.T.'s Red.

Location & Comments

Corner lies on steep Southeast slope about 20' South of ridge. Compass Declination 20 1/2
Firm/Agency Roberts Surveying Inc.
Address 29 West 29th St. Eugene, Oregon 97405
Party Chief Les Roberts
Notes Ted Baker
Witness Stu Duce

Surveyor's Seal

REGISTERED
PROFESSIONAL
LAND SURVEYOR

Les Roberts

OREGON
AUGUST 22 1975
L. D. ROBERTS
1039

C.S. File No. 63/18 - 2e

M 99-32

FILED
RECEIVED *fl*

OREGON CORNER RESTORATION FORM

SEP 4 1985

Section 12 Township 21S Range 9W

County Douglas Date 8-19-85

COUNTY SURVEYOR
DOUGLAS COUNTY, ORE.

Corner Designation

C.S. 1/16 Corner
Section 12

- Condition Report Only
- Not Found
- Renewed
- Unrecorded
- Surveyed In
- Referenced Out

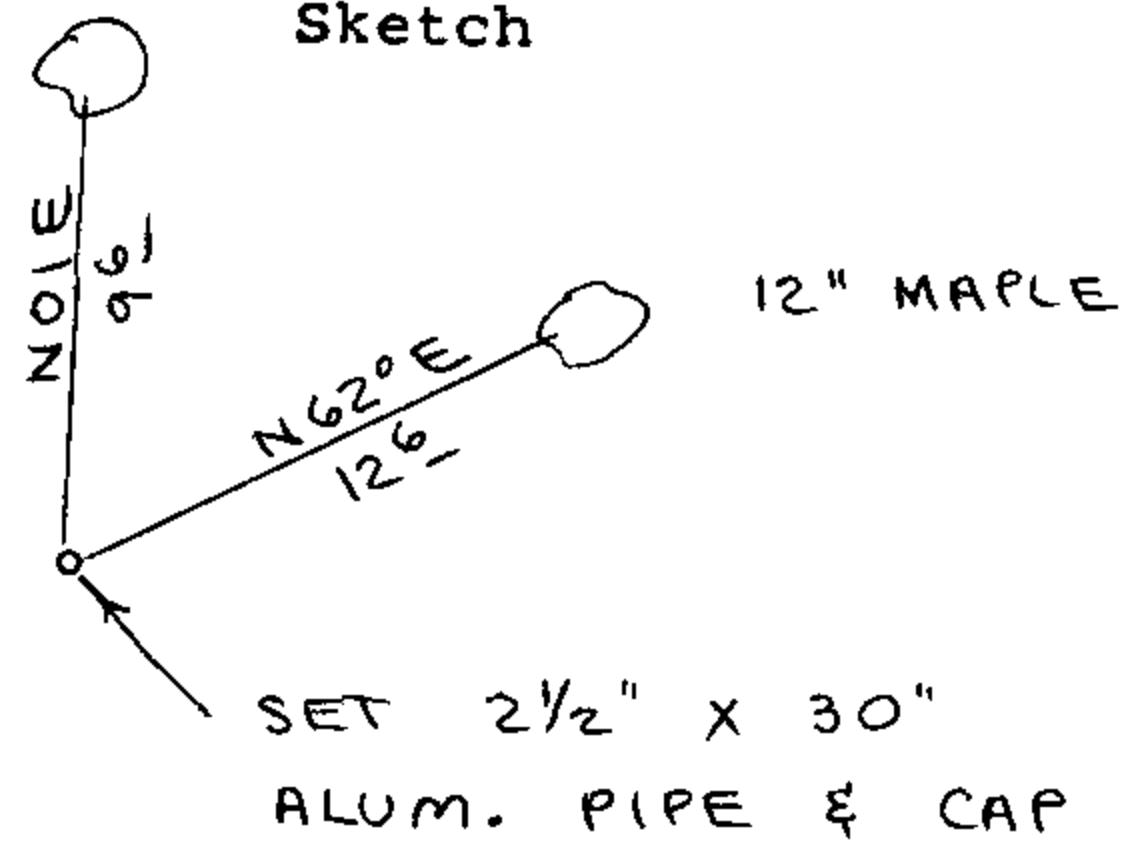
Previous Renewals/Surveys, etc. None

Monument(s) & Accessories Found: (Condition and Source)
None

Monument Detail

20" ALDER

Sketch



Monument Set (Procedures and Description)

Set 2 1/2" x 30" Aluminum Pipe and Cap, Buried Purple Magnetic Marker Under Pipe. See filed survey for procedures.


New Accessories

12" Maple, N62E, 12.6' to spike (Scribed/Alum. Washer/Painted Red)
20" Alder, N01E, 9.6' to spike (Scribed/Alum. Washer/Painted Red)
Set metal fence post, with land survey monument sign wired to, beside aluminum pipe.

Location & Comments

Surveyor's Seal

Compass Declination 20 1/2
 Firm/Agency Roberts Surveying Inc.
 Address 29 West 29th St. Eugene, Oregon 97405
 Party Chief Ted Baker
 Notes Stu Duce
 Witness _____



C.S. File No. 63/18 - 2F

M 99-32

FILED
RECEIVED *fl*

OREGON CORNER RESTORATION FORM

SEP 4 1985

Section 12 Township 21S Range 9W

COUNTY SURVEYOR
DOUGLAS COUNTY, ORE.

County Douglas Date 8-19-85

Corner Designation

Center 1/4 Corner
Section 12

- Condition Report Only
- Not Found
- Renewed
- Unrecorded
- Surveyed In
- Referenced Out

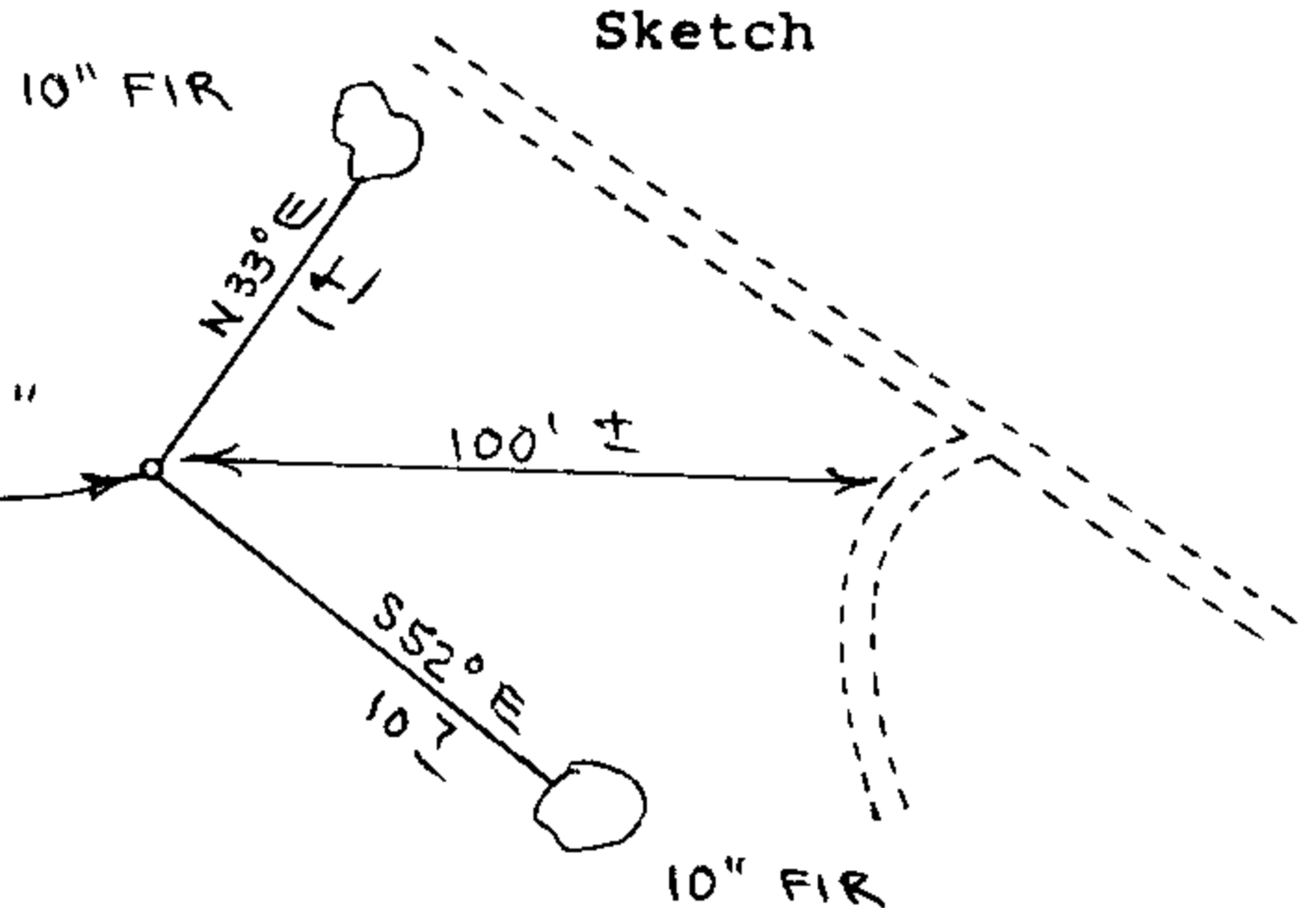
Previous Renewals/Surveys, etc. B.L.M. Administrative Staff
Compass Survey.

Monument(s) & Accessories Found: (Condition and Source)
Old Squared Wooded Post

Monument Detail



SET 2 1/2" X 30"
ALUM PIPE
AND CAP



Monument Set (Procedures and Description)

Set 2 1/2" x 30" Aluminum Pipe and Cap. Buried Purple Magnetic
Marker Under Pipe. See filed survey for procedures.
B.L.M. Administrative Wooden Post Bears N 89° 36' E, 16.64'

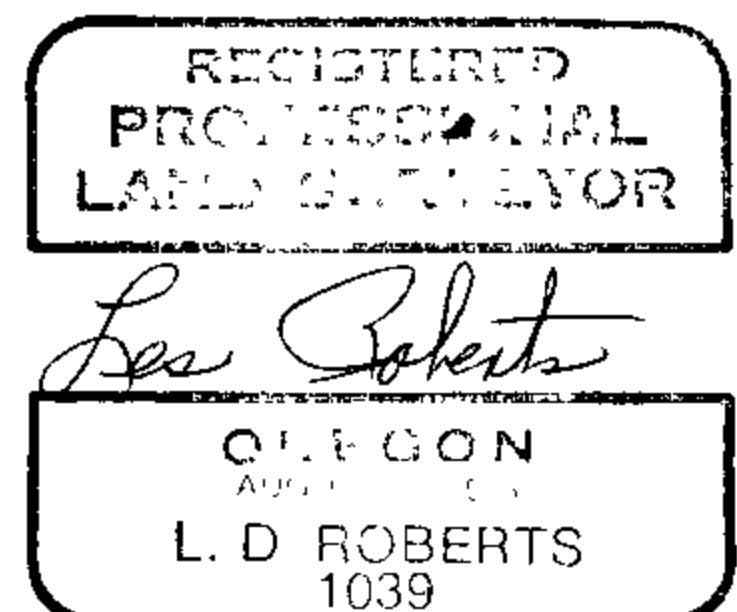
New Accessories

- 10" Fir, N33E, 1.4' to spike (Scribed/Alum. Washer/Painted Red)
- 10" Fir, S52E, 10.7' to spike (Scribed/alum. Washer/Painted Red)
- Set metal fence post, with land survey monument sign wired to,
beside aluminum pipe.

Location & Comments

Corner lies 100' Compass Declination 20 1/2
West of road junction. Firm/Agency Roberts
Surveying Inc.
 Address 29 West 29th St.
Eugene, Oregon 97405
 Party Chief Les Roberts
 Notes Ted Baker
 Witness Stu Duce

Surveyor's Seal



M 99-32

FILED
RECEIVED *jr*

OREGON CORNER RESTORATION FORM

SEP 4 1985

Section 12 Township 21S Range 9W

COUNTY SURVEYOR
DOUGLAS COUNTY, ORE.

County Douglas Date 8-20-85

Corner Designation

C.N. 1/16 Corner
Section 12

- Condition Report Only
- Not Found
- Renewed
- Unrecorded
- Surveyed In
- Referenced Out

Previous Renewals/Surveys, etc. None

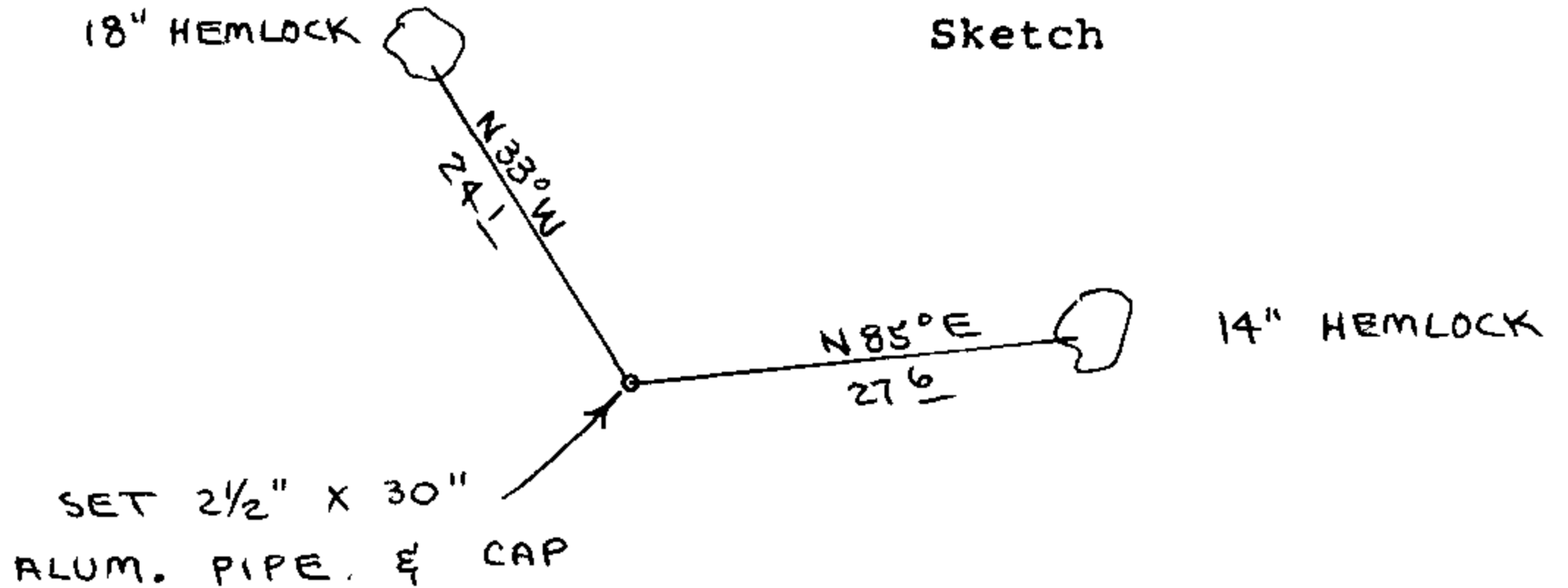
Monument(s) & Accessories Found: (Condition and Source)

None

Monument Detail

18" HEMLOCK

Sketch



Monument Set (Procedures and Description)

Set 2 1/2" x 30" Aluminum Pipe and Cap. Buried Purple Magnetic Marker Under Pipe. See filed survey for procedures.


New Accessories

- 14" Hemlock, N85E, 27.6' to spike (Scribed/Alum. Washer/Painted Red)
- 18" Hemlock, N33W, 24.1' to spike (Scribed/Alum. Washer/Painted Red)
- Set metal fence post, with land survey monument sign wired to, beside aluminum pipe.

Location & Comments

Surveyor's Seal

Compass Declination 20 1/2
 Firm/Agency Roberts Surveying Inc.
 Address 29 West 29th St. Eugene, Oregon 97405
 Party Chief Les Roberts
 Notes Ted Baker
 Witness Stu Duce



FILED
RECEIVED

JH

SEP 4 1985

OREGON CORNER RESTORATION FORM

Section 26 Township 20S Range 9W

County Douglas Date 05-09-85

COUNTY SURVEYOR
DOUGLAS COUNTY, ORE.

Corner Designation

West 1/16
Corner 26
35

- Condition Report Only
- Not Found
- Renewed
- Unrecorded
- Surveyed In
- Referenced Out

Previous Renewals/Surveys, etc. Cadastral Survey by Roberts
Surveying dated 2-27-84. See C.S. File No. M96-20

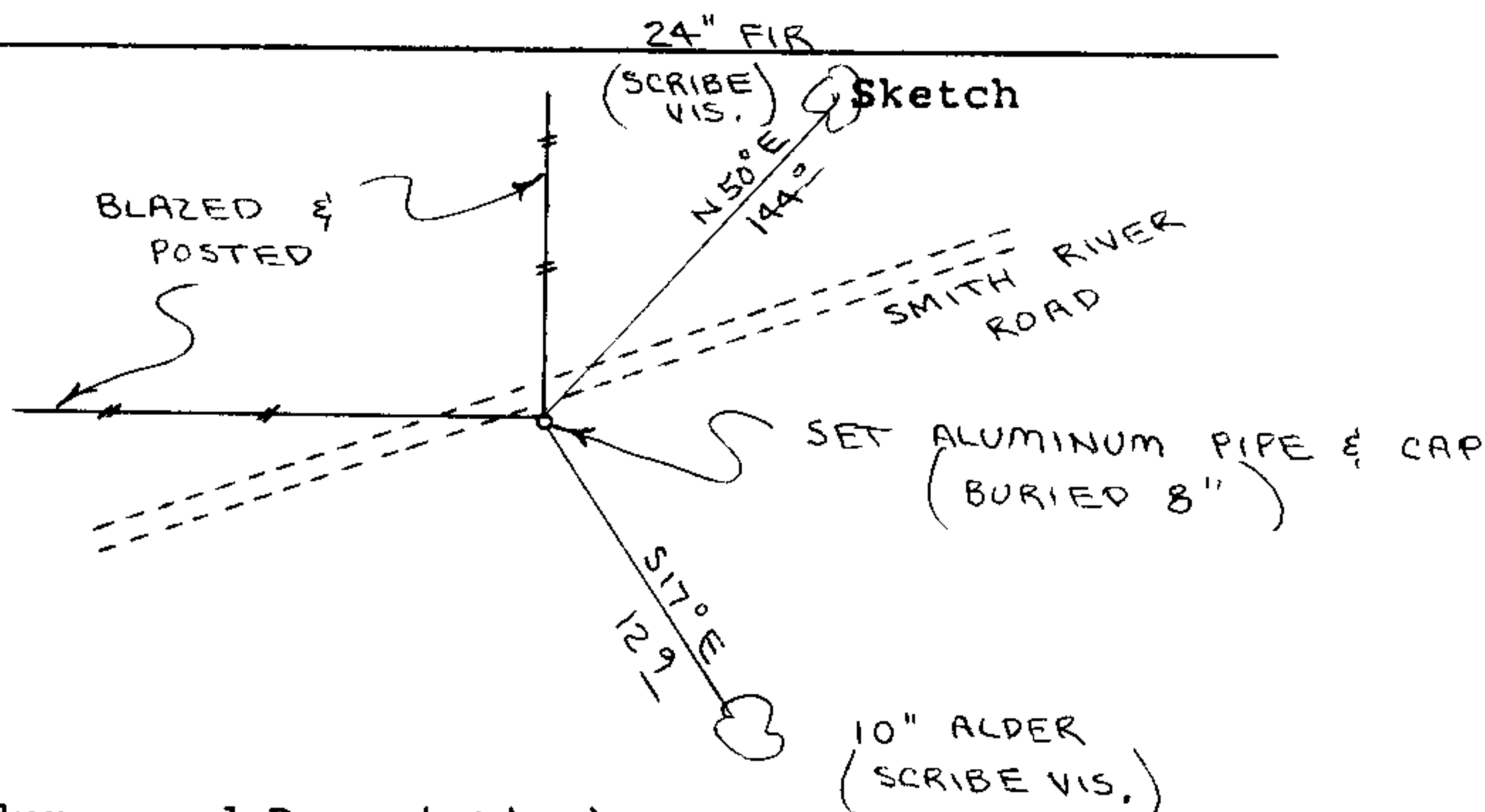
Monument(s) & Accessories Found: (Condition and Source)

Found 2" x 36" Aluminum Pipe and Cap badly bent.

10" Alder, S17E, 12.9' (Bark Scribed), 1984 BT. Rec. S17E, 12.9'

24" Fir, N50E, 144.0' (Scribe Vis.), 1984 BT. Rec. N50E, 144.0'

Monument Detail



Monument Set (Procedures and Description)

Replaced bent Aluminum Pipe and Cap with new 2 1/2" x 30" Aluminum
Pipe and Cap. Buried 7" to 9". Buried Purple Magnetic Marker
Under Pipe.

New Accessories

Set metal fence post, with land survey monument sign wired to,
10.0' South of Aluminum Pipe.

Location & Comments

Corner lies on Southerly Compass Declination 20 1/2
ly gravel shoulder Firm/Agency Roberts
of Smith River Access Surveying Inc.
Road Address 29 West 29th St.
Eugene, Oregon 97405
Party Chief Ted Baker
Notes
Witness

Surveyor's Seal

