

FILED

[Handwritten initials]

SEP 12 1986

OREGON CORNER RESTORATION FORM

Section S2+51 Township 29S Range 8W

COUNTY SURVEYOR
DOUGLAS COUNTY, ORE.

County Douglas Date 7-16-86

Corner Designation

Witness Corner To $\frac{5}{16}$ sec 2+1
15ft North To corner

- Condition Report Only
- Not Found
- Renewed
- Unrecorded
- Surveyed In
- Referenced Out


Previous Renewals/Surveys, etc. _____

Monument(s) & Accessories Found: (Condition and Source)

FOUND 2 1/2 IN. BRASS CAP 1 FT ABOVE GROUND A witness corner
to $\frac{5}{16}$ sec 2+1 marked: $\frac{5}{16}$ S2951, T29S, R8W, 1969
15 FT North To corner, county surveyors office
Also Found The Following Bearing Trees

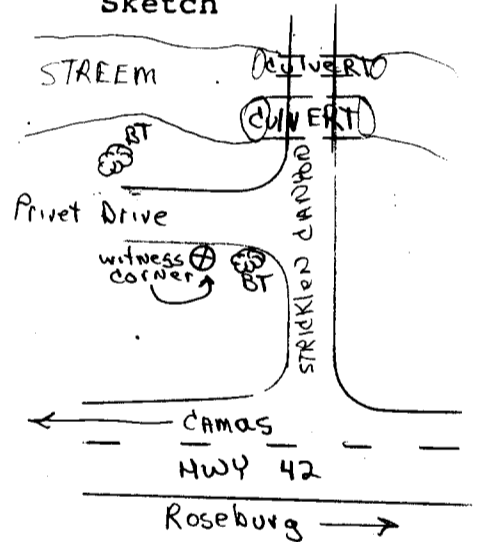
A 18 IN Doug Fir S 35° E 40' E
24 IN Doug. Fir N 42° W 85' E

Monument Detail



N →

Sketch



Monument Set (Procedures and Description)

New Accessories

Location & Comments

Compass Declination _____

Firm/Agency ODOT

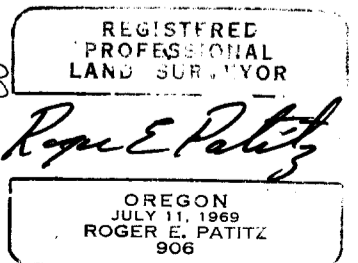
Address 1523 SE CORB

Party Chief L LATHROP

Notes R WILCOX

Witness R LAPKE

Surveyor's Seal



C.S. File No. 63/9-19