

FILED

JS

SEP 12 1986

OREGON CORNER RESTORATION FORM

Section 510 Township 29S Range 8W

County Douglas Date 7-8-86

COUNTY SURVEYOR
DOUGLAS COUNTY, ORE.

Corner Designation

West $\frac{1}{16}$ 510 ($\frac{3}{10}$)

- Condition Report Only
- Not Found
- Renewed
- Unrecorded
- Surveyed In
- Referenced Out

Previous Renewals/Surveys, etc. _____

Monument(s) & Accessories Found: (Condition and Source)

Found $\frac{1}{2}$ Alum CAP ON $\frac{5}{8}$ IN Iron Rod $\frac{1}{2}$ MARKED

SHAWER Engineering ALSO FOUND THE Following

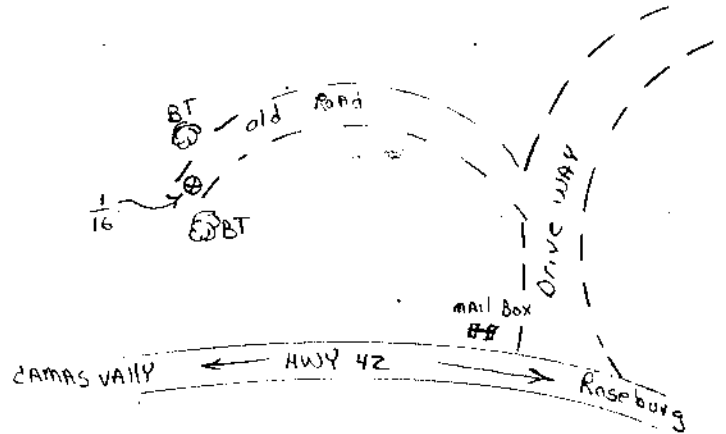

Bearing Trees

10 IN Douglas Fir Scribed W $\frac{1}{16}$ S10 BT 22 $\frac{1}{2}$ FT S 42° E

12 IN Fir Scribed W $\frac{1}{16}$ S3 BT 55° F.T. N 30° W

Monument Detail

Sketch



Monument Set (Procedures and Description)

New Accessories

Location & Comments

Surveyor's Seal

Compass Declination _____


Firm/Agency O.D.O.T.

Address 1523 S.E. Cobb

Party Chief L. LATHROP

Notes R. SMALL

Witness R. Wilcox



C.S. File No. 63/9-12