

FILED

SEP 12 1986

OREGON CORNER RESTORATION FORM

Section 2+3+10+11 Township 27S Range 8W

County Douglas Date 7-9-86

COUNTY SURVEYOR
DOUGLAS COUNTY, ORE.

Corner Designation

Section Corner 2-3-10-11

- Condition Report Only
- Not Found
- Renewed
- Unrecorded
- Surveyed In
- Referenced Out

Previous Renewals/Surveys, etc. REN #158 B. SHAWER 8-25-72
REN #5 JAMES PYRON MAY 5 1954


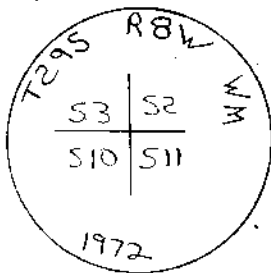
Monument(s) & Accessories Found: (Condition and Source)

FOUND 3" BRASS CAP MARKED $\frac{53}{S10} / \frac{52}{S11}$ T295 R8W WM 1972
1 1/2 FT ABOVE GROUND with rock file at base

ALSO Found the following P.T. 10" Doug. Fir no Tag N84E
29' FT + 48" W LAUREL FINE Rotted N57E 22' FT + 48" W LAUREL
S 23 1/2° E 16' FT Dated SHAWER 6-19-1972 + 8" W Doug Fir
S 86 1/2° E 39' FT + 20" W Doug Fir N 86 W 16' FT BLAZE Visible
13" W Doug Fir S 46° W 43' FT BLAZE HEATED DATED 6-17-72

Monument Detail

Sketch



Monument Set (Procedures and Description)

New Accessories

Location & Comments

The corner is on the
South side of a
clear cut area

Compass Declination _____
Firm/Agency O.D.O.T.

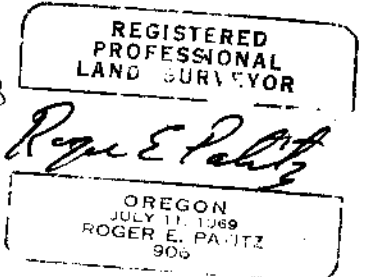
Address 1523 S.E. COBB

Party Chief L. LATHROP

Notes R. SMITH

Witness R. Wilcox

Surveyor's Seal



C.S. File No. 63/9-11