

FILED
RECEIVED

FEB 14 1985

OREGON CORNER RESTORATION FORM

Section 27 Township 31S Range 7W W.M.

County Douglas Date February 11, 1985

COUNTY SURVEYOR
DOUGLAS COUNTY, ORE.

Corner Designation

Center South 1/16 corner Section 27

- Condition Report Only
- Not Found
- Renewed
- Unrecorded
- Surveyed In
- Referenced Out

Previous Renewals/Surveys, etc.

Set 1964 by BIM

Monument(s) & Accessories Found: (Condition and Source)

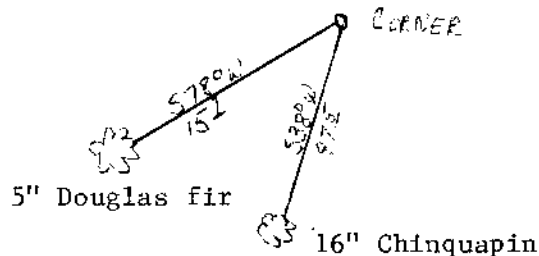
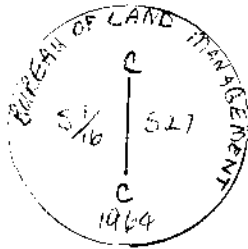
Found BIM iron pipe with Brass cap firmly set protruding 4" above ground.

Found root hole N36°E 31.7' with 10" fir with healed scar lying along side.

Found Root hole S70°W 35.0' with 12" fir lying along side.

Monument Detail

Sketch



Monument Set (Procedures and Description)

None Original monument in good condition.

New Accessories

5" Douglas Fir bears S78°W 15.7' marked "CS 1/16 S27 BT"

16" Chinquapin bears S38°W 47.5' marked "CS 1/16 S27 BT"

Both faces on trees and band around trees painted Red.

Location & Comments

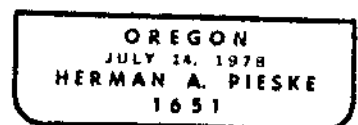
Surveyor's Seal

Corner lies North 500' from a spur ridge that slopes S.W. approximately 75' in elevation below spur ridge.

Compass Declination 21°E
 Firm/Agency AA Surveying Service, Inc.
 Address P.O. Box 130
Roseburg, OR 97470
 Party Chief Herman A. Pieske
 Notes _____
 Witness Mike Fromdahl



Herman A. Pieske



C.S. file No. 63/8-1