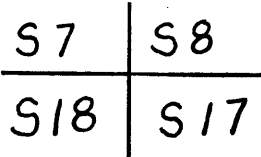


GOVERNMENT CORNER RESTORATION FORM

Township 27S Range 3W Sec. 7 County DOUGLAS

State OR Date 9/8/88 No. _____

Corner Designation



- Condition Report Only
- Not Found
- Renewed
- Unrecorded
- Surveyed In
- Referenced Out

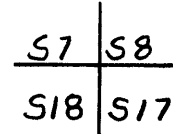
Previous Renewals #22, #47, 1958 BLM RESURVEY, #130

Monument(s) Found: (Condition and Source)

A BLM 3/4" DIA. BRASS CAP ON A 2 1/2" D.O IRON PIPE FIRMLY SET FLUSH IN ROCKS. (1958 BLM RESURVEY).

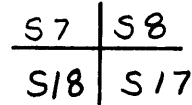
A 2 1/2" DIA. BRASS CAP ON A 1 1/2" D.O IRON PIPE PROTRUDING 16 IN. ABOVE A 2 FT DIA. MOUND OF STONE (PER REN #130). THIS AC/IP BEARS S77 1/2° W, 20.5 FT FROM 1958 BLM AC/IP.

U.S. CADASTRAL SURVEY
T27S R3W



1958
BUREAU OF LAND MANAGEMENT

T27S R3W



1978
OLS 536

Accessories Found:

BEARINGS AND DISTANCES TAKEN FROM 1958 BLM AC/IP

ALL ORIGINAL BEARING TREES GONE

BT FROM REN #22 GONE

NORTHEAST AND NORTHWEST BT'S FROM 1958 BLM RESURVEY GONE

23" NW 40" DIA. D.FIR WITH A FULLY HEALED SINGLE BLAZE, BEARS S66° E, 40.9 FT (REC. S71 1/2° E, 40.9 FT) 1958 BLM RESURVEY

16" NW 17" DIA. 35 FT HIGH D.FIR SNAG WITH A PREVIOUSLY OPENED LOW BLAZE, SCRIBE MARKS VISIBLE "27" BEARS S54 1/2° W, 22.7 FT (REC. S59° W, 25.1 FT DISTANCE IS TO CENTER OF TRUNK). 1958 BLM RESURVEY.

A RECENTLY MARKED 3 IN. "X" IN A HIGH ROCK OUTCROP, BEARS N42 1/2° W, 60.1 FT (REC. FROM 1987 BLM TAG FOUND ON ROCK OUTCROP N40 3/4° W, 60.1 FT).

BT'S FROM REN #130

SOUTHEAST BT FOUND ALIVE WITH A PARTIALLY HEALED BURNT, OVER BLAZE, FAINT SCRIBE MARKS VISIBLE, WE AXED OUT SCRIBING AND REMOVE BAUGHMAN'S BT TAG.

NORTHEAST BT FOUND DOWN AND BURNT NO SCRIBING VISIBLE IN OPEN BLAZE, BAUGHMAN'S BT TAG REMOVED.

SOUTH WEST BT FOUND DOWN WITH A PARTIALLY HEALED SINGLE BLAZE, SCRIBING VISIBLE, WE AXED OUT SCRIBING AND REMOVE BAHMAN'S BT TAG.

#1534

RENEWAL

Monument Set (Procedure and Description)

Monument Detail

#130
 MARKS ON REN #131 BRASS CAP ARE STAMPED OUT, WITH THE EXCEPTION OF "1978 OLS 536".

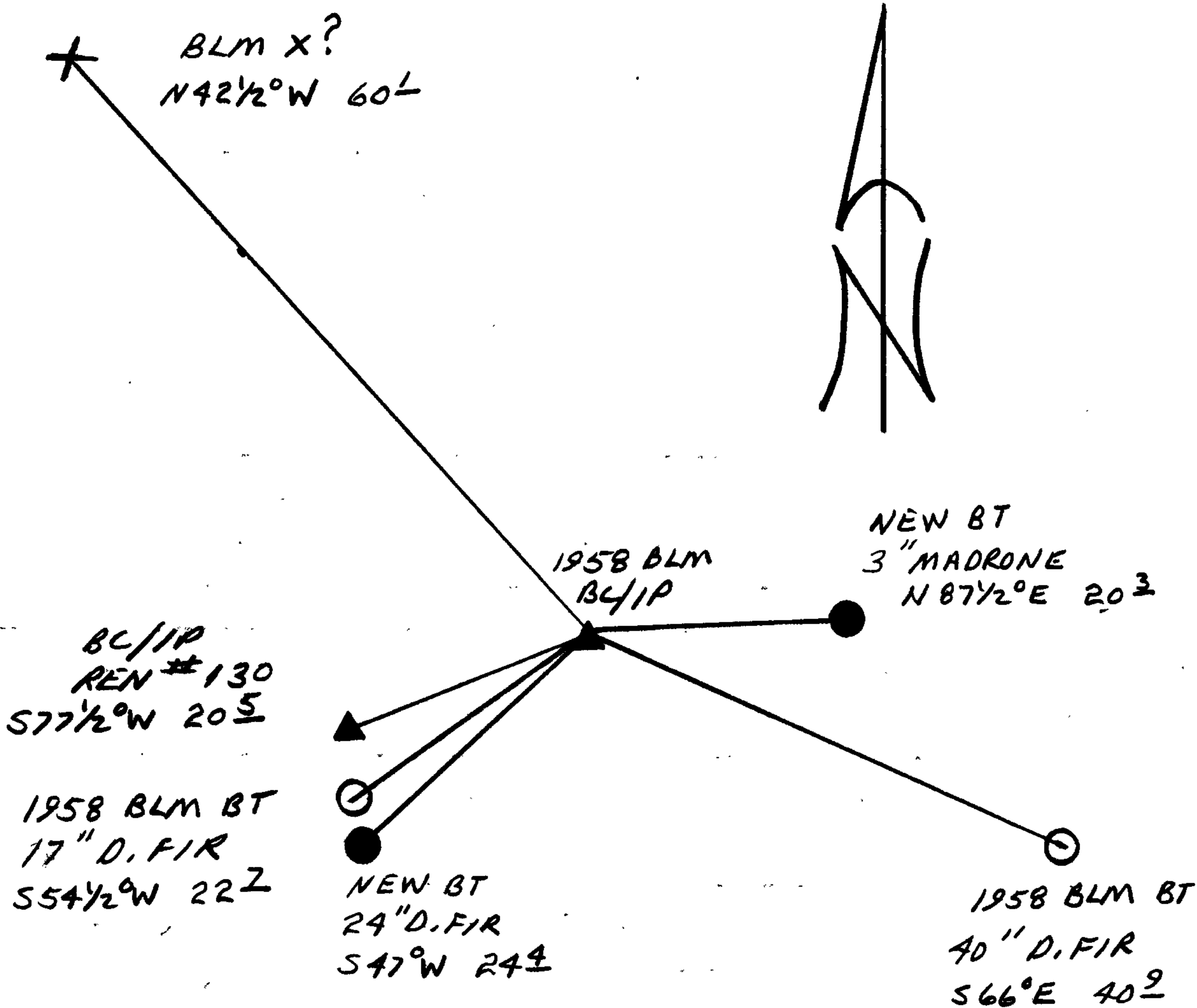
1978
 OLS 536

New Accessories

24" DIA D.FIR (FORMERLY BAUGHMAN'S SOUTHEAST BT) SINGLE BLAZED 6 FT ABOVE GROUND "T27S R3W S18 CS BT" BEARS S47°W, 24.4 FT.

3" DIA. MADRONE BARK SCRIBED "X BT" BEARS N87 1/2°E, 20.3 FT

Sketch of Monument, Accessories, and General Area



Location & Comments

CORNER LIES AT SOUTH EDGE OF A EXCAVATED ROCK RIDGE, IN A ROCK SLIDE.

A POSSIBLE MAGNETIC ATTRACTION IN AREA OF CORNER, LARGE AMOUNT OF ROCK AROUND CORNER.

Comp. Declin. 18 1/2°E
 Agency DCSO
 Party Chief RANDALL W. SMITH
 Notekeeper STEPHEN J. FLAUSE
 Witnesses Stephen J. Flause

Address

Surveyor's Seal

REGISTERED
 PROFESSIONAL
 LAND SURVEYOR

Larry E. Monrean

OREGON
 JULY 13, 1979
 LARRY E. MONREAN
 #1830

Rm. 205 JUSTICE HALL
ROSEBURG, OR 97470

DOUGLAS COUNTY SURVEYOR

PH. 440-4272

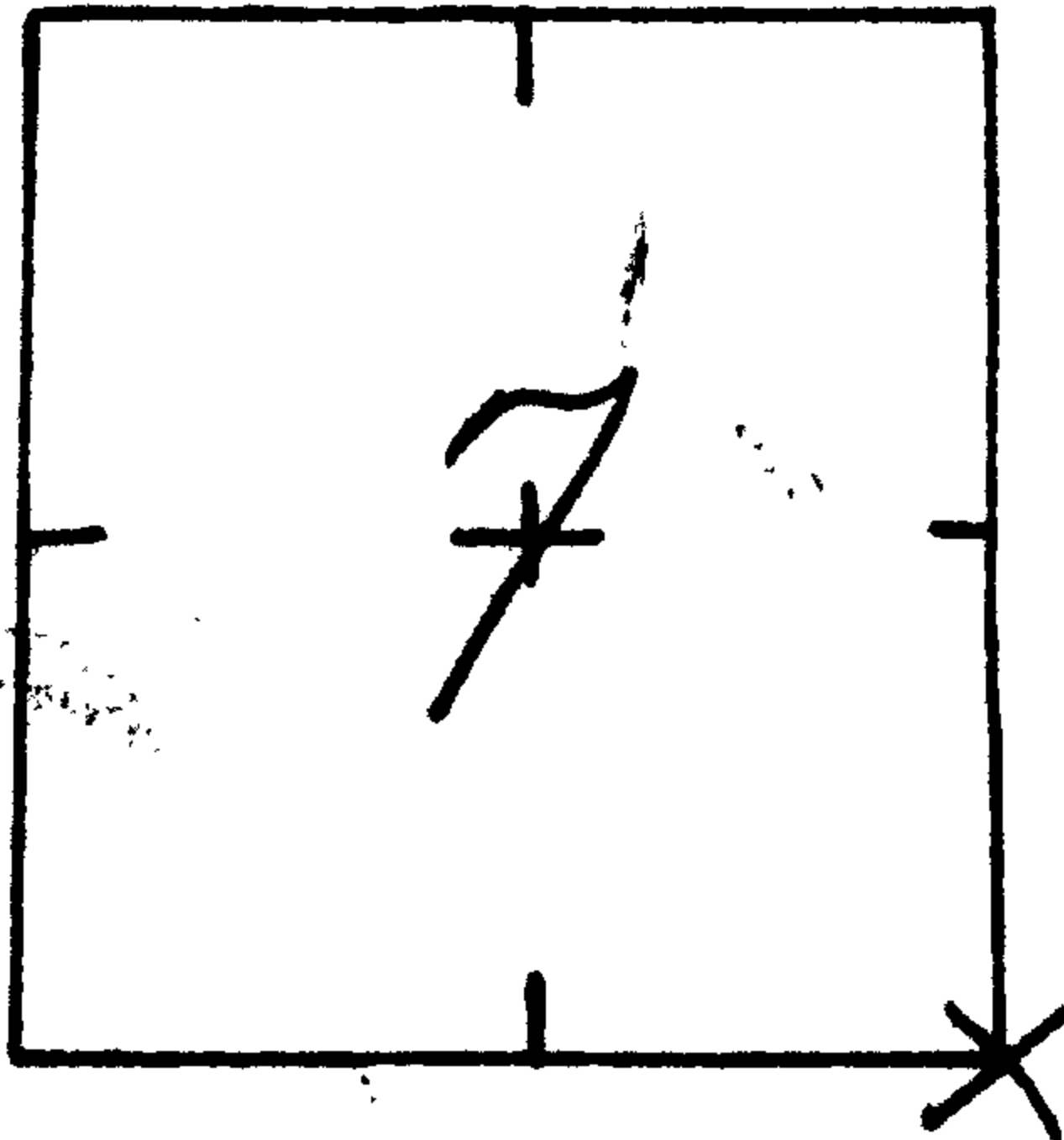
CORNER RENEWAL REQUEST

Section 7 Twp. 27 Rge. 3

Date 11/19/87

Condition of Corner and Accessories: (*22, 47, 130)

FD. 1 ORIG BT
2 BT's By CORBIN
BLM CAP



Had to "unbury" cap^{BLM} from Rock slide.
Co. Cap gone - pipe down hill from BLM cap.

TO REACH: (Please show approximate distances, clearcuts, roads, fences, etc.) * - Baughman cap 20ft west - (He has been notified By BLM)

TALK TO BAUGHMAN A FEW DAYS EARLY - LET HIM KNOW YOU ARE GOING OUT TO RENEW THIS CORNER. BTJ-0966

Notify immediately prior to renewal visit? Yes No

Notify following renewal visit? Yes No

Is corner in immediate danger of being lost or disturbed? Yes No

Name Dale Bedell & Wayne Rogers
Address BLM
Telephone 642-2211

ADDITIONAL COMMENTS 27-3-12 -> 27-3-7

* 1758 Ave Port Rd DFR 672-6507
CORNER OUT - STAN & LINDA YOUNG 10879 BUCKHORN 496-3123
N 22° E - OAK