

CERTIFIED RECORD OF LAND CORNER MONUMENTATION

History of original corner establishment:

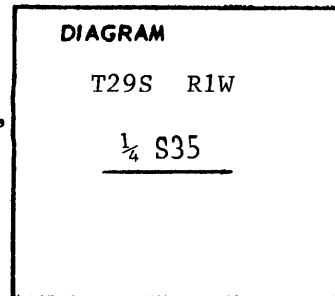
Corner established by Ernest P. Rands, G. L. O. Deputy Surveyor, in 1910.

Set a basalt stone, 18 x 12 x 6 ins., 12 ins. in the ground, for 1/4 sec. cor., marked: 1/4 on N. face;

from which,

A fir, 48 ins. diam., bears N.65*E., 39 lks. dist., marked: 1/4 S 35 BT.

A fir, 42 ins. diam., bears N.60*W., 49 lks. dist., marked: 1/4 S 35 BT.



And the corner perpetuated by Thomas E. Shrum, Jr., Registered Engineer 4287, in 1967.

Found - Stone - Fir stump 50", N.56*E. 25.50 ft.
45" Fir, down, N.60*W. 32.50 ft.

Set - 2 1/2" Aluminum Cap and 9" Fir N.16*W. 14.5 ft.
4" Fir S.24*W. 16.00 ft.

~~Description of corner and contents:~~

And further perpetuated by Shrum in 1968.

Found, Aluminum Cap and 4" D. Fir, S.24*W. 16.0 ft. (Dead)
9" D. Fir, N.16*W. 14.5 ft. (Down)

Set - 8" D. Fir, N.32*E., 19.9 ft., Mkd. S 1/4 S35 BT.

FILED

APR 17 1987

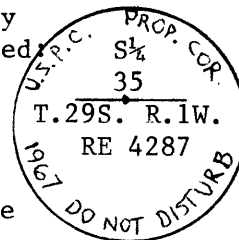
**COUNTY SURVEYOR
DOUGLAS COUNTY, ORE.**

March 26, 1987, I found a 7/8" outside diameter iron pipe, firmly set, projecting 10" above the ground, with a 2 1/2" aluminum cap marked:

from which the remains of the original bearing trees:

A 50" Doug. fir rootcrown, N.62*E., 25.5 ft., with scribes "BT" visible on a decayed blaze.

A roothole, N.60*W., 32.5 ft., with a 45" Doug. fir stump alongside with fragmentary scribes visible on a previously opened blaze.



~~Description of monument/and accessories/ established to perpetuate the original location of this corner:~~

and the remains of the bearing tree marked by Shrum in 1968:

An 8" Doug. fir stump, N.30*E., 20.3 ft. (rec. N.32*E., 19.9 ft.), with log alongside with scribes "S 1/4 S35 BT" visible on a single blaze.

March 26, 1987, I set a 6 ft. aluminum post, driven 2 ft. in the ground as a guard post, S.80*E., 1.2 ft., with Forest Service sign # 54-4 attached.

I marked 2 new bearing trees:

A 6" hemlock, N.12 3/4*E., 24.0 ft., scribed "1/4 S35 BT" on a single blaze.

An 8" W. fir, N.67 3/4*W., 37.1 ft., scribed "1/4 S35 BT" on a double blaze.

A 3/4" brass washer, stamped "LS 1181", is nailed flush to the base of blaze on both new bearing trees.

Based on plat M72-24 I found the magnetic declination to be 18* East.

Witnesses: Leonard Herzstein and Randy Lopez.

The corner is in a low area with running water. An 18" culvert bears S.14*E., 56 ft. and a 12 ft. wide rocked road bears South, 60 ft. To reach the corner from Forest Road No. 28, "South Umpqua Road", turn right (south) onto Forest Road No. 2980, "Zinc Creek Road", drive 4 miles and turn right onto road no. 2980-700. Drive about 2 1/4 miles and turn left onto rocked road and drive 0.1 miles

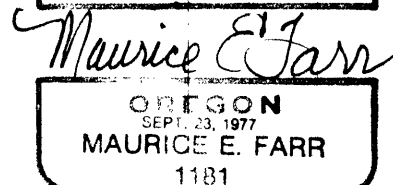
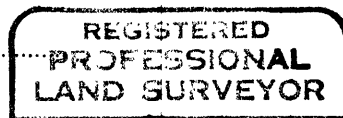
Office of...County...Surveyor..... County of...Douglas..... to corner.

State of...Oregon....., I hereby certify that the within instrument was filed in this office

for record on the 17 day of April 1987

Francis L. Ingram
(COUNTY OFFICIAL)

by *Margaret A. Langer*
(DEPUTY)



#155 T.29-1 ✓
#238 T.30-1 ✓
Form R6-7100-57 (9/71)