

CERTIFIED RECORD OF LAND CORNER MONUMENTATION

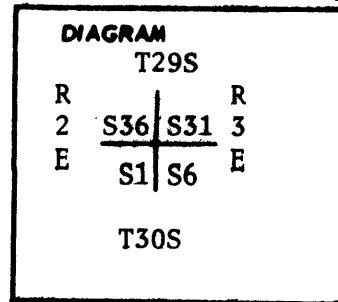
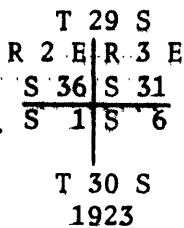
DEC 8 1986

COUNTY SURVEYOR
DOUGLAS COUNTY, ORE.

History of original corner establishment:

Corner established by Fred Mensch and Lincoln E. Wilkes in 1923.

Set an iron post, 3 ft. long, 3 ins. diam., 27 ins. in the ground, for cor. of Tps. 29 and 30 S., Rs. 2 and 3 E., with brass cap mkd.

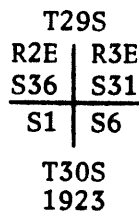


from which:

- A 36" pine bears N.34°E., 23 lks., mkd. "T 29 S R 3 E S 31 B T".
- A 9" Chinquapin bears S.67°E., 60 lks., mkd. "T 30 S R 3 E S 6 B T".
- A 46" pine bears S.80°W., 41 lks., mkd. "T 30 S R 2 E S 1 B T".
- A 12" chinquapin bears N.38°W., 20 lks., mkd. "T 29 S R 2 E S 36 B T".

Description of corner evidence found: November 18, 1986

Found 3" iron post, firmly set, projecting 8" above the ground, with a 3/4" Brass cap marked:



from which the remaining original bearing trees:

- A 38" S. Pine, N.34°E., 15.2 ft., with a healed blaze.
- A 48" S. Pine stump S. 80°W., 27.1 ft., with scribe marks "T30S R2E" visible on an opened blaze.
- A roothole, N.38°W., 13.2 ft., with an 8" chinquapin log alongside, with scribe marks "T29S R2E S36 BT" visible on a partially healed blaze.

Description of monument and accessories I established to perpetuate the original location of this corner I mark new bearing trees: November 18, 1986

- A 5" W. fir, S.55°E., 23.0 ft., scribed "X" on a chestnut high blaze and "BT" on a low blaze.
- A 6" W. fir, S.11 1/4°W., 24.4 ft., scribed "T30S R2E S1 BT" on a single blaze.
- A 14" Doug. fir, N.45°W., 26.1 ft., scribed "T29S R2E S36 BT" on a single blaze.

I set a 6 ft. steel fence post, driven 2 ft. in the ground as a guard post, bears N.08°W., 2.0 ft., with Forest Service sign #54-4 attached.

All new bearing trees have a 3/4" brass washer, stamped "LS 1181", nailed flush to the base of the blaze.

Due to the proximity of the guard post I find the magnetic declination to be 12°E.

Witness: Leonard Herzstein

The corner is 5.0 mi. up Forest road #2947-300 (0.1 mi. past road #2947-365) and is about 65 ft. north of the road. This corner is on the boundary of the Rogue-Umpqua Divide Wilderness.

REGISTERED
PROFESSIONAL
LAND SURVEYOR

Maurice E. Farr

OREGON
SEPT. 23, 1977
MAURICE E. FARR
1181

Office of.....Surveyor..... County of..... Douglas
State of..... Oregon....., I hereby certify that the within instrument was filed in this office
for record on the ...8th day of ... December 1986
Fritz Ingram
(COUNTY OFFICIAL)

by *Virginia A. Sargent*
(DEPUTY)

20-T. 29-2E X
2-T. 29-3E X
5-T. 30-2E X
7-T. 30-3E X
Form R6-7100-57 (9/71)

C.S. File No. 62/33-5 GPO 796-333 C