

85-13102

FILED *d*
RECEIVED *BF*

OCT 18 1985

AFFIDAVIT OF CORRECTION
CONDOMINIUM PLAT
EDGEWATER ESTATES CONDOMINIUM PHASE
VOLUME 1 PAGES 10A AND 10B

COUNTY SURVEYOR BOOK 928 PAGE 511
DOUGLAS COUNTY, ORE.



I, D. Gary Hutcheson, being duly sworn, depose and say that I am the surveyor who surveyed the condominium of "Edgewater Estates Condominium Phase I", as filed and recorded in Volume 1, Pages 10A and 10B, Douglas County, Oregon Condominium Plat Records; and

The following correction to said Plat is necessary and is as follows:

- 1. The building shown on said Plat shall be known as Unit Eleven (11).

The present fee owners of the property materially affected by said affidavit are as follows:

- 1. Frank M. Edel
- 2. Nancy A. Edel



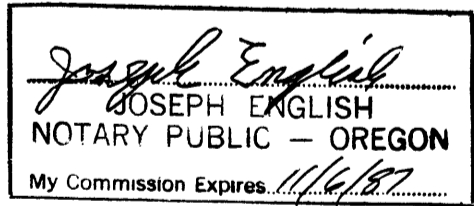
D. Gary Hutcheson
D. Gary Hutcheson No. 2072
Registered Professional Land Surveyor
H. G. E., INC.
375 Park Avenue, Coos Bay, OR 97420

NOTARY CERTIFICATE

STATE OF OREGON }
COUNTY OF COOS } SS

Subscribed and sworn to before me this 3rd day of October, 1985.

Joseph English
Notary Public for the State of Oregon
My Commission expires 11/06/87



APPROVAL

I, Francis L. Ingram, Douglas County Surveyor, do hereby certify that said affidavit of correction for "Edgewater Estates Condominium Phase I", as filed and recorded in Volume 1, Pages 10A and 10B, Douglas County, Oregon Condominium Plat Records, has been examined by me and that it complies with ORS 94.042(5).

Francis L. Ingram
Francis L. Ingram
Douglas County Surveyor