

GOVERNMENT CORNER RESTORATION FORM

Township 22 S Range 12 W Sec. 22 County DOUGLAS

State OREGON Date 8-16-82 No. _____

Corner Designation

$\frac{1}{4}$ $\frac{S 22}{S 27}$

OBLITERATED

- Condition Report Only
- Not Found
- Renewed
- Unrecorded
- Surveyed In
- Referenced Out

Previous Renewals 19, 104

MONUMENT DETAIL

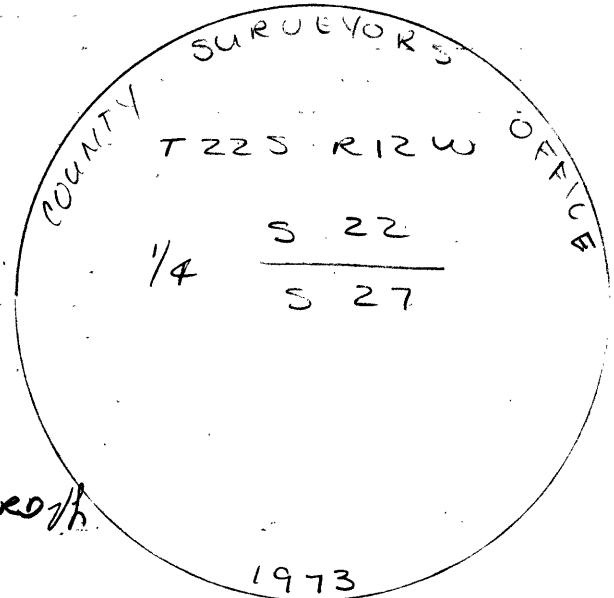
Monument(s) Found: (Condition and Source)

FD 1 1/2" IRON PIPE WITH BRASS
CAP STAMPED "COUNTY
SURVEYOR'S OFFICE"

T 22 S R 12 W
 $\frac{1}{4}$ S 22
S 27
1973

ON EAST SIDE OF CEDAR SWAG -

I CUT OFF BRASS CAP AND SET
YELLOW PLASTIC CAP IN PIPE
MARKED "DOUG. CO. SURVEYOR"
AS A RESULT OF ORIGINAL CORNER EVIDENCE
FOUND AND RECORDED ON M92-58 BY R. WADE WARD
FILED IN THE DOUGLAS COUNTY SURVEYOR'S RECORDS



Accessories Found:

AX 18 IN. DIAM. D. FIR NOW 28 IN. WITH WELL HEALED
DOUBLE BLAZE BEARS S. 22° E. 18.0 FT. DIST. I OPEN
AND DEFACE SCRIBE "1/4 S 27"

A 16 IN DIAM. D. FIR NOW 20 IN. WITH WELL HEALED
DOUBLE BLAZE BEARS S. 60° W. 14.5 FT. DIST. I. OPEN
AND DEFACE SCRIBE "1/4 S 27 BT"

A 14 IN DIAM HEMLOCK WITH PARTIALLY HEALED DOUBLE BLAZE
BEARS N. 52° E. 26.2 FT. DIST. I DEFACE UNSIBLE SCRIBE
"1/4 S 22"

#168 X

111

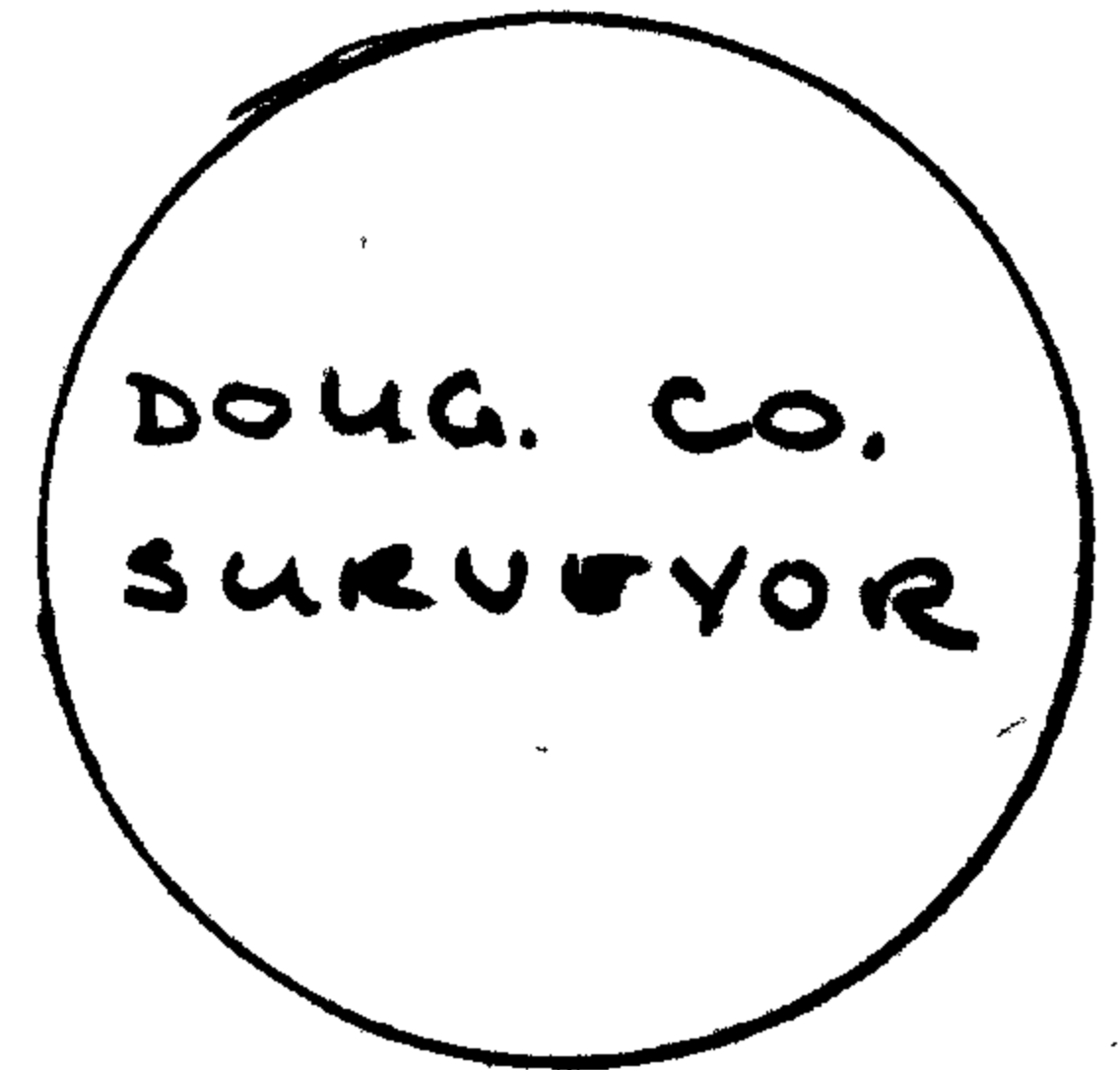
C. & File No. 62/1-7

RENEWAL

Monument Set (Procedure and Description)

Monument Detail

PLASTIC CAP SET IN REMAINING
IRON PIPE MARKED "DOUG. CO. SURVEYOR"

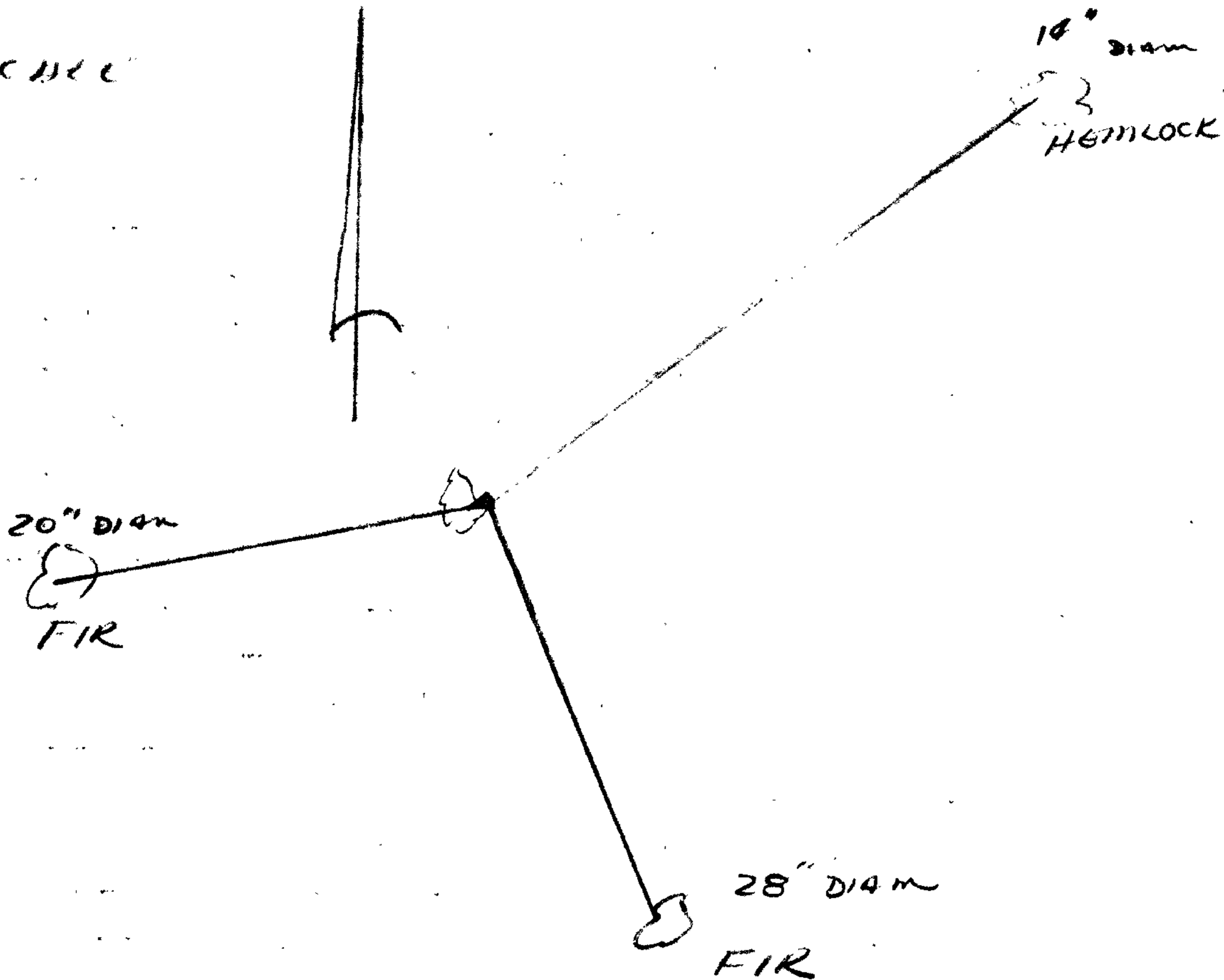


New Accessories

NONE

Sketch of Monument, Accessories, and General Area

NO SCALE

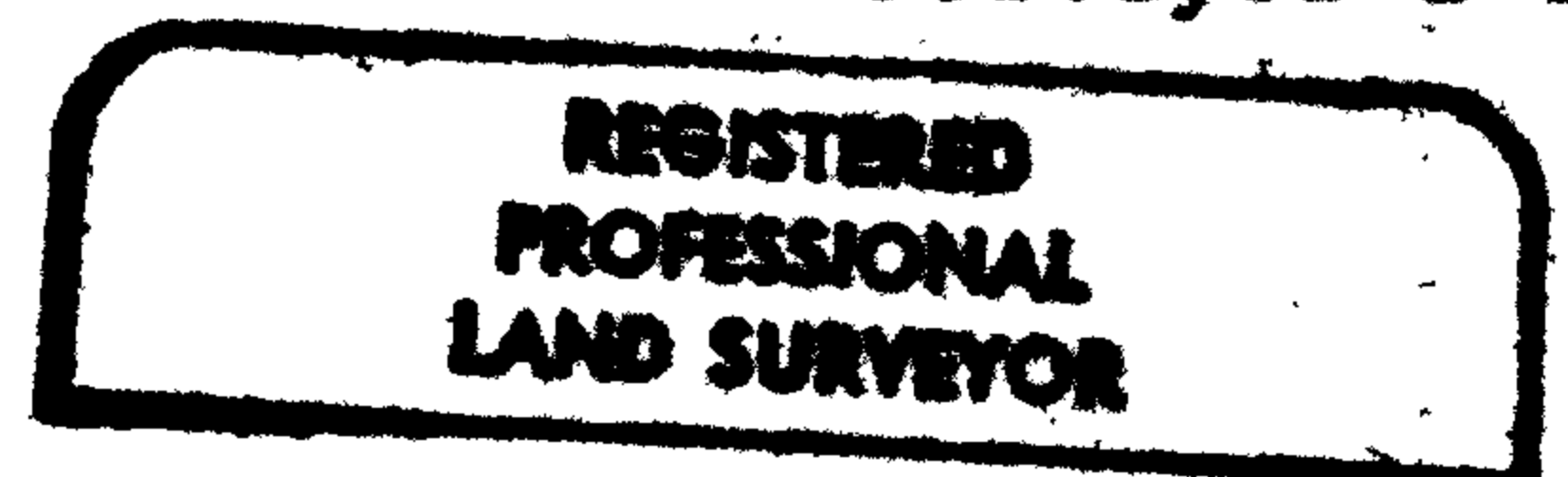


Location & Comments

NEW COR POSITION
DETERMINED BY SURVEY
M 92-58 BY R. WARDWARD
J.H.

Comp. Declin. 19° EAST
Agency DCSO
Party Chief KAREN REED
Notekeeper Karen Reed
Witnesses JOHN POWELL

Surveyor's Seal



Larry E. Monrean

