

GOVERNMENT CORNER RESTORATION FORM

Township 3/S Range 34 Sec. 33 County DOUGLAS

State OREGON Date JULY 7, 1982 No. \_\_\_\_\_

Corner Designation

E 1/16 533 ONLY

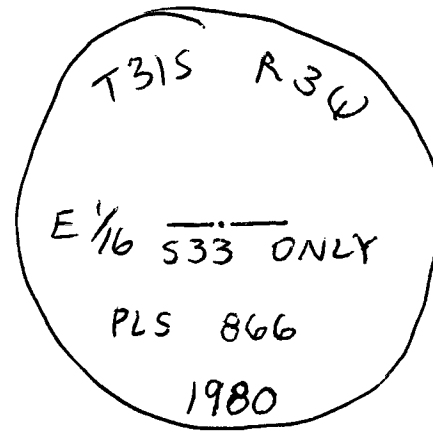
- Condition Report Only
- Not Found
- Renewed
- Unrecorded
- Surveyed In
- Referenced Out

Previous Renewals M-79-28

MONUMENT DETAIL

Monument(s) Found: (Condition and Source)

2 1/2" OUTSIDE DIAMETER ALUMINUM PIPE  
WITH 2 1/2" ALUMINUM CAP MARKED AS  
SHOWN, FIRMLY SET, PROJECTING 1" ABOVE A  
2 FT. DIAMETER MOUND OF STONE, LEANING  
SLIGHTLY NORTHEAST. SET BY WILLIAM  
RUPPERT, OREGON LAND SURVEYOR NO.  
666, IN 1980. A CARBONITE GUARD POST  
BEARS WEST 42 FT. WITH USES SIGNS  
# 54-2 AND # 54-9 ATTACHED. CORNER  
LIES IN WEST SIDE OF DIRT ROAD.



Accessories Found:

- BTS MARKED BY RUPPERT IN 1980:
- A) 12" D. FIR, S51°20'W, 61<sup>0</sup> FT. (REC. 608 FT.), WITH FRAGMENTARY  
SCIBE MARKS AND BRASS WASHER STAMPED "L.S. 866" VISIBLE ON  
PARTIALLY HEALED DOUBLE BLAZE.
  - A) 14" D. FIR, S86°30'W, 348 FT. (REC. 344 FT.), WITH SCIBE MARKS  
"E 1/16 533 BT" AND BRASS WASHER STAMPED "LS 866" VISIBLE ON  
PARTIALLY HEALED DOUBLE BLAZE.
  - A) 14" D. FIR, N90°40'W, 33<sup>1</sup> FT. (REC. 327 FT.), WITH NO SCIBE MARKS  
VISIBLE ON PREVIOUSLY OBLITERATED DOUBLE BLAZE.

RENEWAL

Monument Set (Procedure and Description)

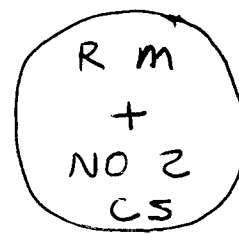
Monument Detail

BLM

BECAUSE OF PROPOSED ROAD CONSTRUCTION, WE REMOVE RUPPERT'S MONUMENT AND GUARD POST AND REFERENCED ITS POSITION PRIOR TO REMOVAL, AS DESCRIBED BELOW.

MONUMENT IS TO BE RESET AFTER ROAD CONSTRUCTION IS COMPLETED.

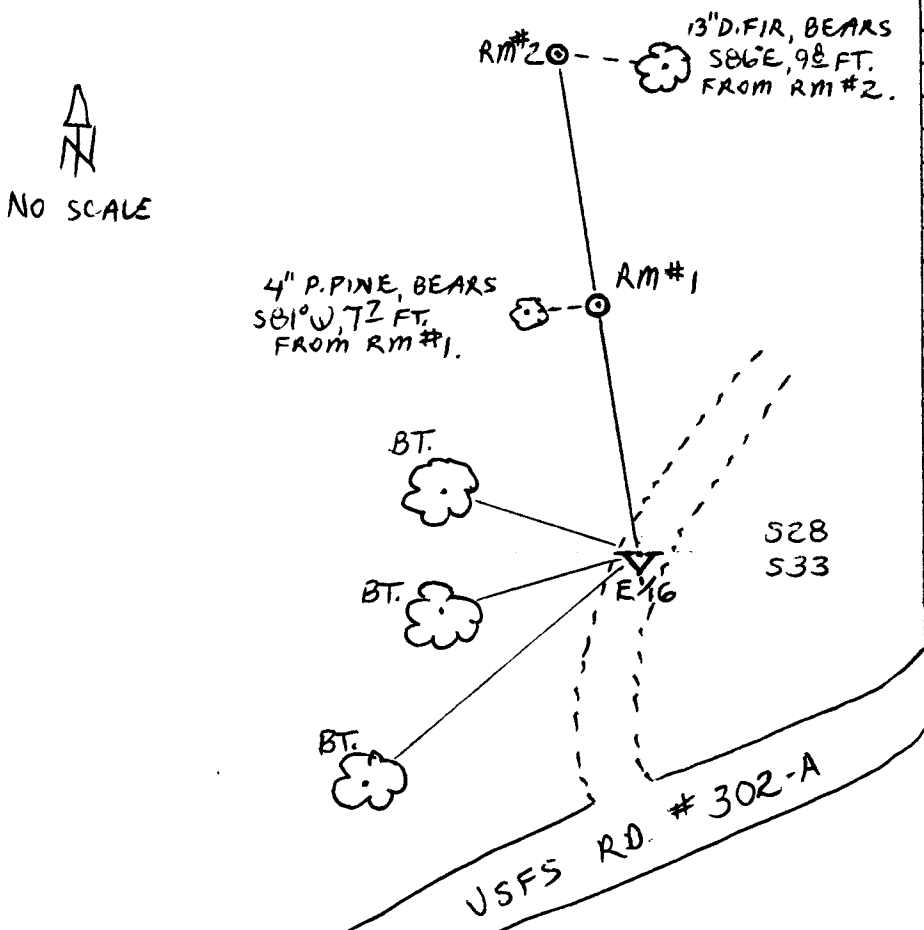
REFERENCE MONUMENTS



New Accessories I SET NEW REFERENCE MONUMENTS:

- A) 5/8" REBAR, 18" LONG, 18" IN THE GROUND, BEARS N3°10'W, 111<sup>62</sup> FT, WITH 1 1/2" d, ALUMINUM CAP ATTACHED, MARKED "RM - NO 1 CS" AND WITH A 6' CARBONITE GUARD POST, SET 2' IN GROUND, N3°10'W, 19 FT (FROM R.M.) WITH USFS SIGN #54-9 ATTACHED.
- A) 5/8" REBAR, 18" LONG, 18" IN THE GROUND, BEARS N3°10'W, 222<sup>21</sup> FT, WITH 1 1/2" d, ALUMINUM CAP ATTACHED, MARKED "RM + NO 2 CS" AND WITH A 6' CARBONITE GUARD POST, SET 2' IN GROUND, N3°10'W, 19 FT (FROM R.M.) WITH USFS SIGN #54-9 ATTACHED.

Sketch of Monument, Accessories, and General Area



Location & Comments

CORNER LIES IN WEST SIDE OF DIRT ABOUT 120 FT. NORTH OF USFS RD.#302-A. RUPPERT OBLATERATED ALL MARKS ON THE NW BT AND ALL REFERENCES ON THE MONUMENT TO S28 AFTER IT WAS FOUND TO BE NOT A COMMON CORNER. NW BT ALSO DID NOT HAVE A BT TAG ATTACHED. I DID NOT TAG.

Comp. Declin. 24 1/2° E  
 Agency USFS  
 Party Chief JIM LANDRUM  
 Notekeeper  
 Witnesses LEONARD HEZSTEIN

Surveyor's Seal