

GOVERNMENT CORNER RESTORATION FORM

Township 265 Range 2W Sec. 5 County DOUGLAS

State OREGON Date 12-9-81 No. _____

Corner Designation

T265 R2W
1/4
S6|S5

- Condition Report Only
- Not Found
- Renewed
- Unrecorded
- Surveyed In
- Referenced Out

Previous Renewals REF CS 59/30 - 1959 RESURVEY

MONUMENT DETAIL

Monument(s) Found: (Condition and Source)

FD. 1959 BLM BRASS CAP FIRMLY SET IN MOUND OF ROCKS PER CS 59/30.

T265 R2W
1/4
S6|S5
1959

Accessories Found:

FD. 48" FIR WITH "W" NAIL PER CS 59/30 BEARS N61W 14E TO NAIL. TREE ALSO SHOWS GOOD SCAR. (TREE ALIVE & WELL)

FD. 22" CEDAR STUMP WITH SCRIBED "Y455BT" VISIBLE AS PER CS 59/30 BEARS S41E 10E.


FD. 60" FIR WITH "W" NAIL AS PER CS 59/30 BEARS N65E 34E TO NAIL. TREE ALIVE & WELL.

#125 X

C S & E No. 61/29-42

Monument Set (Procedure and Description)

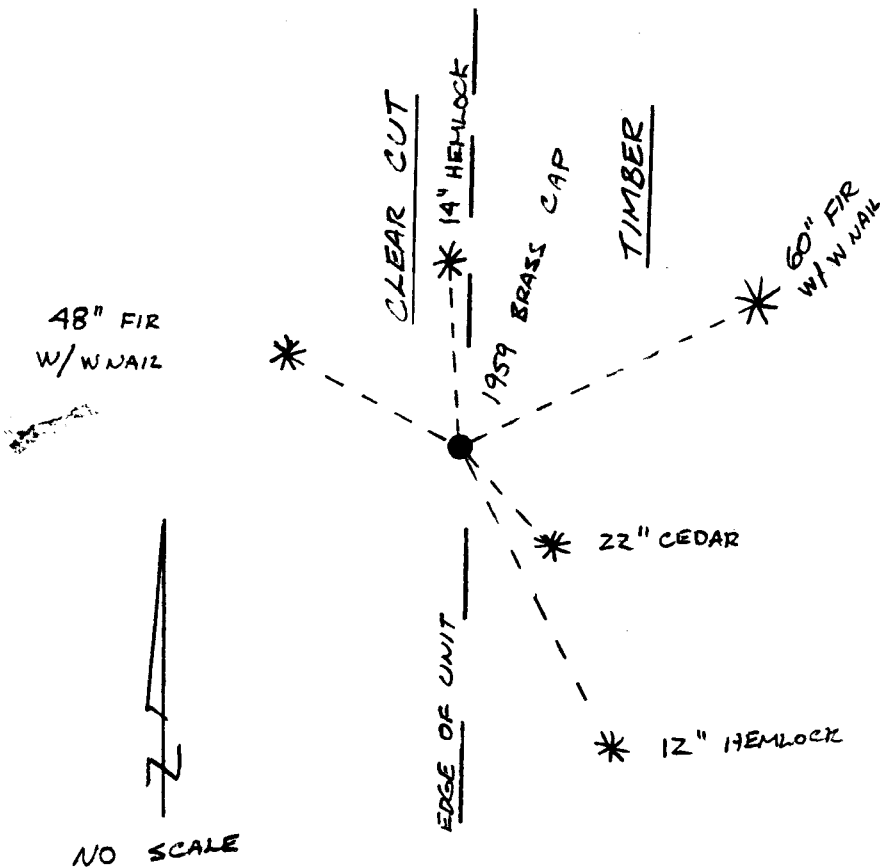
Monument Detail



New Accessories

1A" HEMLOCK SCRIBED "YAS6 CS BT" IN DOUBLE BLAZE BEARS NSW 197
 12" HEMLOCK SCRIBED "YAS5CS BT" IN DOUBLE BLAZE BEARS S26½E 25'

Sketch of Monument, Accessories, and General Area



Location & Comments

Comp. Declin. 19°E
 Agency DCSO
 Party Chief Gregory C. Zittel
 Notekeeper GREG QUIBELL
 Witnesses TERESA BULEY

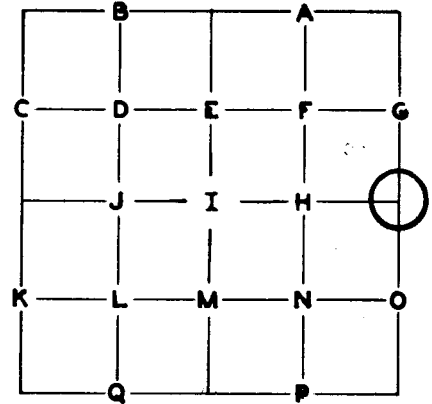
Gregory C. Zittel

Surveyor's Seal

PUBLIC LAND CORNERS

WEYERHAEUSER COMPANY
 SPRINGFIELD BRANCH

TOWNSHIP 26S RANGE 2W
 SECTION 6 CORNER Ek
 COUNTY Douglas OREGON

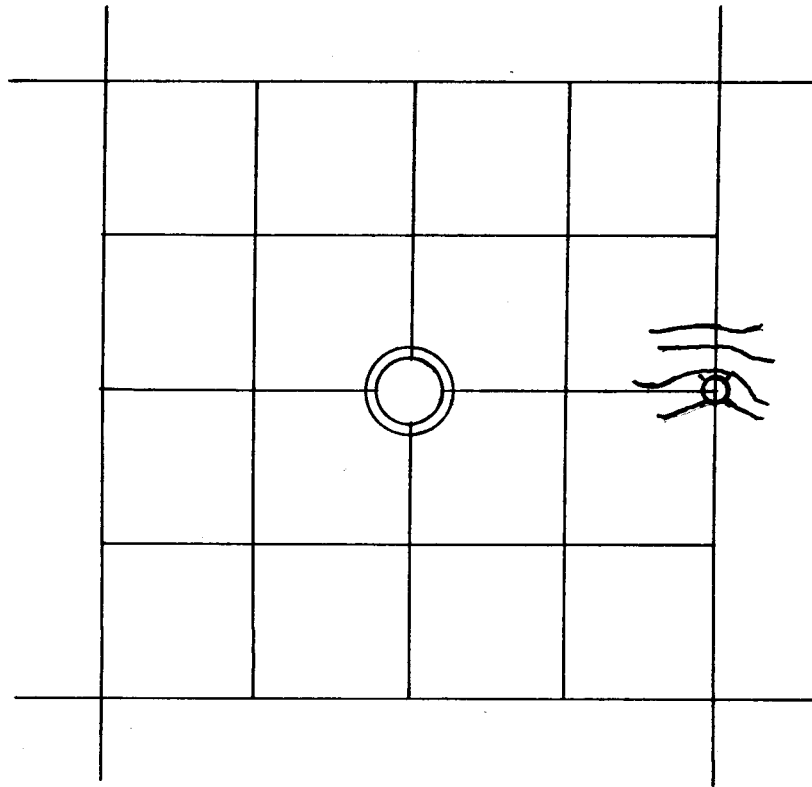


GLO SURVEY RECORD				PRESENT CONDITION - (DESCRIBE FULLY - USE PAGE 2 IF NEEDED FOR EXPLANATION.)	
DATE: <u>1959</u>					
CORNER <u>Brass Cap</u>				<u>Found in place</u>	
ACCESSORIES:					
	BEARING-	LINKS-	FEET-		
<u>20" Cedar</u>	<u>S41E</u>	<u>16</u>	<u>10.6</u>	<u>20" x 7" Cedar stub, tree windthrown scribing visible - Rennailed BLM BT plate.</u>	
<u>48" Fir</u>	<u>N60W</u>	<u>27</u>	<u>17.8</u>	<u>44" Fir, face overgrown. Rennailed BLM BT plate at top of face and marked tree to be felled above face.</u>	
SURVEY RECORD				PRESENT CONDITION:	
DATE:					

CORNER ~~xxx~~ brass cap as found MAG. DECL.: 20°


BEARING AND DISTANCE TO ABOVE IDENTIFIED SURVEY ACCESSORIES:

BEARING-	FEET-	SURVEY -	
<u>S41E</u>	<u>10.6</u>	<u>1959</u>	<u>Center of tree measurement</u>
<u>N61W</u>	<u>17.8</u>	<u>1959</u>	<u>Center of tree measurement</u>



 LINE MARKED BY NOTCH CUT IN BLAZE.

 --- KNOWN CORNER.

 --- REFERENCED CORNER
BY WEYERHAEUSER
METHOD.

4.00 chains north are 4 bearing trees of unknown origin.

ACCESSORIES ADDED THIS DATE:

MAGNETIC DECLINATION 20°

	BEARING	FEET	ORIG. B.T.	"W" NAIL	PLATE	BRASS DISC
48" Fir	N65E	34.2	---	X	X	---
44" Fir (large burl at tree base)	N61W	14.6	X	X	X	---

IDENTIFIED ON PHOTO:

INFORMATION ON LOCATION OF CORNER AS NOW SET:

GROUND COVER: Old down timber

(USING FORM LINES SKETCH TOPOG AT CORNER ON PAGE 2 PLAT)

SLOPE FACES (GIVE BEARING IN DEGREES) S40W ON MINUS (-) 20 %

FROM CORNER |

NORTH: + 50%

SOUTH: - 10%

EAST: + 10%

WEST: - 5% 80', then + 15%. Soon to be logged

WORK DONE FOR W. CO.

FIELD NOTES IN BOOK: _____

BY: Glen McChesney DATE: 5/6/75
Project ENGINEER - ~~SURVEYOR~~

ASSISTED BY: _____

COPIES SENT TO: _____

UNDER THE SUPERVISION OF:

REGISTERED PROFESSIONAL LAND SURVEYOR

Frank O. Williams

OREGON
JULY 12, 1968
FRANK O. WILLIAMS
0875

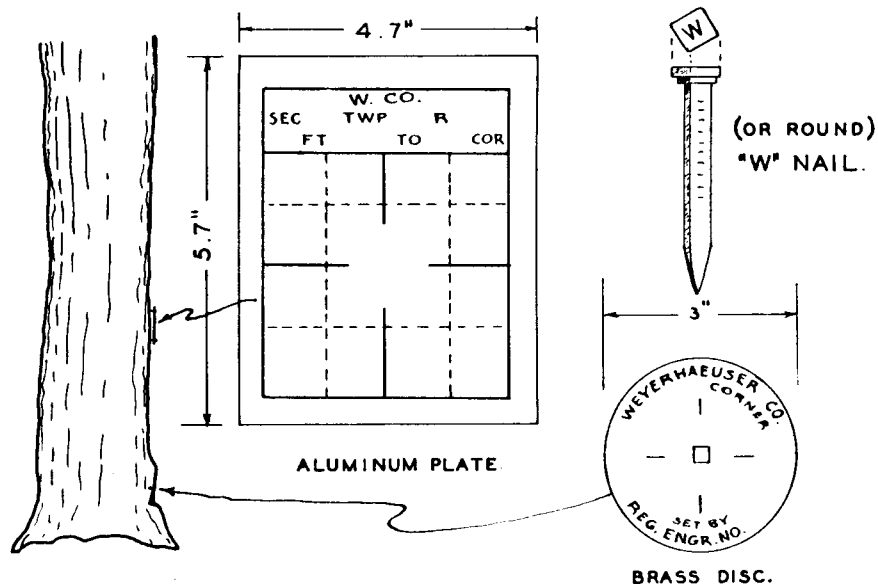
36	31	32	33	34	35	36	31
1	6	5	4	3	2	1	6
12	7	8	9	10	11	12	7
13	18	17	16	15	14	13	18
24	19	20	21	22	23	24	19
25	30	29	28	27	26	25	30
36	31	32	33	34	35	36	31
1	6	5	4	3	2	1	6

WEYERHAEUSER COMPANY

CORNER REFERENCE METHOD CONSISTS OF:

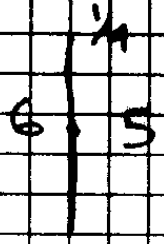
A "W" NAIL DRIVEN THRU THE HOLE IN A BRASS DISC, INTO A NOTCH CUT LOW ON A TREE, STAMPED WITH THE OREGON REGISTERED LAND SURVEYOR OR PROFESSIONAL ENGINEER REGISTRATION NUMBER.

AN EMBOSSED ALUMINUM PLATE, NAILED HEAD HIGH ON SAME TREE WITH 8D ALUMINUM NAILS, WITH DISTANCE AND BEARING FROM THE "W" NAIL TO THE CORNER STAMPED ON IT.



4/19/76

265 R2W



COR REF. OUT
FOR LOGGING

FOUND:

A 2 1/2" I.P. WITH BRASS CAP STAMPED
AS PER OFFICIAL GOVERNMENT
SURVEY RECORDS, IN A MOUND
OF STONE 3 1/2' AT BASE.

FROM WHICH:

A 70" NOW 22" CEDAR STUMP THAT
BEARS SAI'E, 10.6' DIST. VISIBLE
SCRIBING READS "1/4 SSBT"

A 48" FIR THAT BEARS NOW, 17.8'
DIST.

WE REFERENCE CAP TO WEYERHAUSER
"W NAILS" BECAUSE OF IMPENDING
LOGGING:

NAIL BEARS N61W; 14.6' DIST.
AND IS EMBEDDED INTO THE N.W.
BEARING TREE.

DIETZGEN NO. 385-6

61/29-42

C.S. File No. 59/50

DM

4/19/76

NAIL BEARS N65°E 34.2'. IT (2)
IS EMBEDDED INTO A 60"
FIR.

PLAN TO RE-VISIT CORNER
IN APPROX. A YEAR.

COMPASS DEC.
20°E

A. Vito Campie
GARY L. LANGLITZ

OK
[Signature]

DIETZGEN NO. 385-6

6/29-42

G. S. File No. 5/30

[Signature]