

Boyan 9/15/80

DATE: 3/7/81 completed

 Condition Report Only

 Not Found

Renewed

 Unrecorded

 Surveyed In

 Referenced Out

T305

| 1/4 524

RIW

Previous Renewal #'s none

Monument(s) Found: (Condition and Source) A 1 inch diam cement filled iron pipe protruding 8 inches from the ground, leaning north and firmly set. A U.S. General Land Office brass cap lying loose on ground near the iron pipe is stamped as follows: U.S. GENERAL LAND OFFICE

The buried portion of the iron pipe is uncovered and the pipe is found to be bent as well as leaning north. The accessories found are measured from the bottom end of the monument pipe.

Accessories Found: (Condition and Source) From the 1923 GLO survey a 16 inch now a 20 inch D.B.H. Douglas fir bears N 45° E, 48[±] feet distant (as per record); and tree has a well heeled single blaze, no scribing visible. And a 15 inch now a 25 inch D.B.H. Madrone (record Laurel) bears S 18° E, 29[±] feet distant (as per record); tree has faintly visible blaze scar we open and

#212 ✓

C.S. File No. 6/112-11

Page 1 of 2

C


find clear face of old blaze and scribe marks
(because of easy rotting nature of this tree species
we do not open to where scribing would be
legible)

Because bearings and dist- RENEWAL ances agree to the bottom
of the pipe found, and old road work in the area probably disturbed the
Monument Set: (Procedure and Description) ^{original positioning} the location of the
bottom of the found 1 inch iron pipe is referenced out,
the pipe is removed from the ground, straightened and
the G.L.O. brass cap re-affixed to the top; this monument
then is placed back in the referenced position. Because
of likelihood of the G.L.O. brass cap again coming loose a D.C.S.O.
2 1/2 inch brass cap on a 1 inch by 30 inch iron pipe is place.
New Accessories: (Description) on the south edge of the
above mentioned monument the D.C.S.O. brass cap is marked

Both monuments are firmly set "DOUGLAS COUNTY SURVEYOR"
the G.L.O. mon. now protrudes 8 1/2 inches | 1/4 524
and the D.C.S.O. mon. Tinds from the ground. R/W
1980

Location and Comments:

_____ 19° E _____ Compass Declination
_____ DCSO _____ Agency
_____ Party Chief
_____ Notekeeper
_____ Witnesses

OK 

DATE: 3/7/81

T305
| 1/4
| 524
KIW

- Condition Report Only
- Not Found
- Renewed
- Unrecorded
- Surveyed In
- Referenced Out

Previous Renewal #'s _____

Document(s) Found: (Condition and Source) _____ (over) →

Accessories Found: (Condition and Source) _____

RENEWAL

Monument Set: (Procedure and Description) _____

New Accessories: (Description) A 31 inch D.B.H. Cedar
bears S 34 1/2° W, 92 8/10 feet distant, and is scribed
"1/4 S 24 CS BT" on a double blaze. A 37 inch D.B.H.
Douglas fir bears N 21° W, 51 1/2 feet distant, and is
scribed "1/4 S 24 CS BT" on a double blaze. These
new trees are tagged with DCSO BT tags noting corner is
for section 24 only.

Location and Comments:	<u>19°E</u>	Compass Declination
	<u>DCSO</u>	Agency
<u>deputy Stephen John Flouse</u>		Party Chief
<u>Stephen John Flouse</u>		Notekeeper
	<u>TERRI PLOUFF</u>	Witnesses
	<u>BILL STEWART</u>	

Request

USDA-FOREST SERVICE

Index File No. P 21 S

CORNER RECORD (SEARCH)
(Ref. FSM 7151.4)

Tract or Survey No. _____ No. _____


T 30 S R. 1 W

R.D. TILLER County CONVERSE

Merid. _____

N.F. 17 22 25 State WYOMING

CORNER DIAGRAM



DESCRIBE CORNER MONUMENT FOUND

NONE

Logging activity in AREA indicates CORNER WIPED OUT.

DESCRIBE BEARING TREES OR OTHER OFFICIAL ACCESSORIES FOUND

D. Fir 16" S. 45 W. distance 48' DATE 12-29-67

MADRONE 20" N 18 W distance 29'

PHOTO IDENTIFICATION DATA

Photo No. _____
Filed At. _____
Object Ident. _____
Ident. By _____
Signators _____

1/4 CORNER SEC. 24 ONLY

DESCRIBE CORNER LOCATION RELATIVE TO NEAR-BY FEATURES, ALSO HOW TO REACH CORNER

PLANE COORDINATE POSITION DATA

State _____ Zone _____
X _____
Y _____
Estab. By _____
Agency _____

Signature CARL MCGILL

Title FORESTRY TECH

Division PRESALE

Headquarters TILLER

Date 4-5-79

7100-52-13-681

USDA-FOREST SERVICE

Index File No. P 21 H

CORNER RECORD (SEARCH)
(Ref. FSM 7151.4)

Tract or Survey No. _____ No. _____

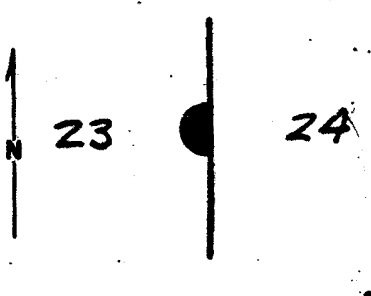
T 30 S R. 1 W

R.D. TILLER County DOUGLAS

Merid. _____

N.F. 17 22 25 State WYOMING

CORNER DIAGRAM



DESCRIBE CORNER MONUMENT FOUND

BRASS CAP

1/4 CORNER SEC. 23 ONLY

DESCRIBE BEARING TREES OR OTHER OFFICIAL ACCESSORIES FOUND

B.T. 7" MADRONE DIST 7' BEARING S. 22 1/2 E. 12-29-30

PHOTO IDENTIFICATION DATA

Photo No. _____
Filed At. _____
Object Ident. _____
Ident. By _____
Signators _____

cedar B.T.???

check out while there.

DESCRIBE CORNER LOCATION RELATIVE TO NEAR-BY FEATURES, ALSO HOW TO REACH CORNER

PLANE COORDINATE POSITION DATA

State _____ Zone _____
X _____
Y _____
Estab. By _____
Agency _____

Signature CARL MCGILL

Title FORESTRY TECH

Division PRESALE

Headquarters TILLER

Date 4-5-79

7100-52-13-681

CS 6/1/79-11