

DATE: OCT. 20, 1980

- Condition Report Only
- Not Found
- Renewed
- Unrecorded
- Surveyed In
- Referenced Out

Previous Renewal #'s T31-1 T31-2
3, 24 # 47

Monument(s) Found: (Condition and Source) _____

9" d, MAPLE ~~36" d~~ MARKED BY BOYER IN 1950
AS A CORNER TREE BY PROPORTIONATE MEASURE-
MENT, WITH HEALED BLAZES ON EAST AND WEST
SIDES WITH A 8" ALUM. NAIL IN CENTER OF
BASE OF TREE; NOW BEARS S6°E, 75 FT FROM
ORIG. CORNER POSITION AS DETERMINED BY RECORD
BEARING & DISTANCE FROM ORIG. B.T.S.

AND AN I.P. 1 1/2" d; PROJ. 14" ABOVE GROUND, FIRMLY SET,
ALONGSIDE CORNER TREE,

Accessories Found: (Condition and Source) ORIG. BT'S

A) D. FIR, 36" d, N57°E, 20 1/2 FT, W/ SCRIBE
MARK "S" VISIBLE ON BARK BLAZE.

A) D. FIR, 30" d, N12°W, 23 1/2 FT, W/ NO MARKS
VISIBLE. (BOTH TREES ~~OVER 120 YEARS OLDER BY~~
RING COUNT)
~~GROWTH RING COUNT SINCE THEY WERE 12" d.~~

#191 T31-1 ✓
#213 T31-2 ✓

AND BTS MARKED BOYER IN 1950

A) D. FIR, 12" d, ^{NOW} N 81 3/4° E, 11 3/4 FT, (REC. N 48 1/2° E, 15° FT TO CORNER TREE) W/ HEALED BLADE FACING N 48 1/2° E.

RENEWAL

Monument Set: (Procedure and Description)

~~SET~~ AT RECORD BEARING AND DISTANCE

FROM ORIG. BTS, SET 1P, 2" d, 30" LONG,

24" IN GROUND WITHIN A 2' d, MOUND

OF STONE, WITH B.C. MARKED AS ABOVE.

New Accessories: (Description)

Location and Comments:

18°

Compass Declination

U.S.F.S.

Agency

LEONARD HERZSTEIN

Party Chief

ART ARCINIEGA

Notekeeper

JOE RICHEY

Witnesses

o/c [signature]

SURVEYOR'S
T31S
1/4
S12! S7
1966

COUNTY

RENEW

OFFICE

DATE: _____

- _____ Condition Report of
- _____ Not Found
- _____ Renewed
- _____ Unrecorded
- _____ Surveyed In
- _____ Referenced Out

Previous Renewal #'s _____

Monument(s) Found: (Condition and Source) _____

SET IN 1966 BY POWELL, WITH B.C. MARKED
 AS ABOVE ~~(REMOVED)~~; NOW BEARS S10°E, 7 1/2 FT,
 I REMOVE MARKS FROM BRASS CAP. T31-1
 # 24
 47
 T31-2

Accessories Found: (Condition and Source) _____

A) MAPLE, 9" d, NOW N B5° W, 7 1/2 FT, (REC. N51 1/2° W,
 15° FT, TO CORNER TREE), WITH HEALED BLAZE
 FACING N51 1/2° W.

AND BT MARKED BY POWELL IN 1966

A) D. FIR, 22" d, NOW N 0 1/4° E, 18 1/2 FT (REC. N5° W,
 26 1/2 FT TO CORNER TREE), WITH HEALED DOUBLE
 BLAZE.

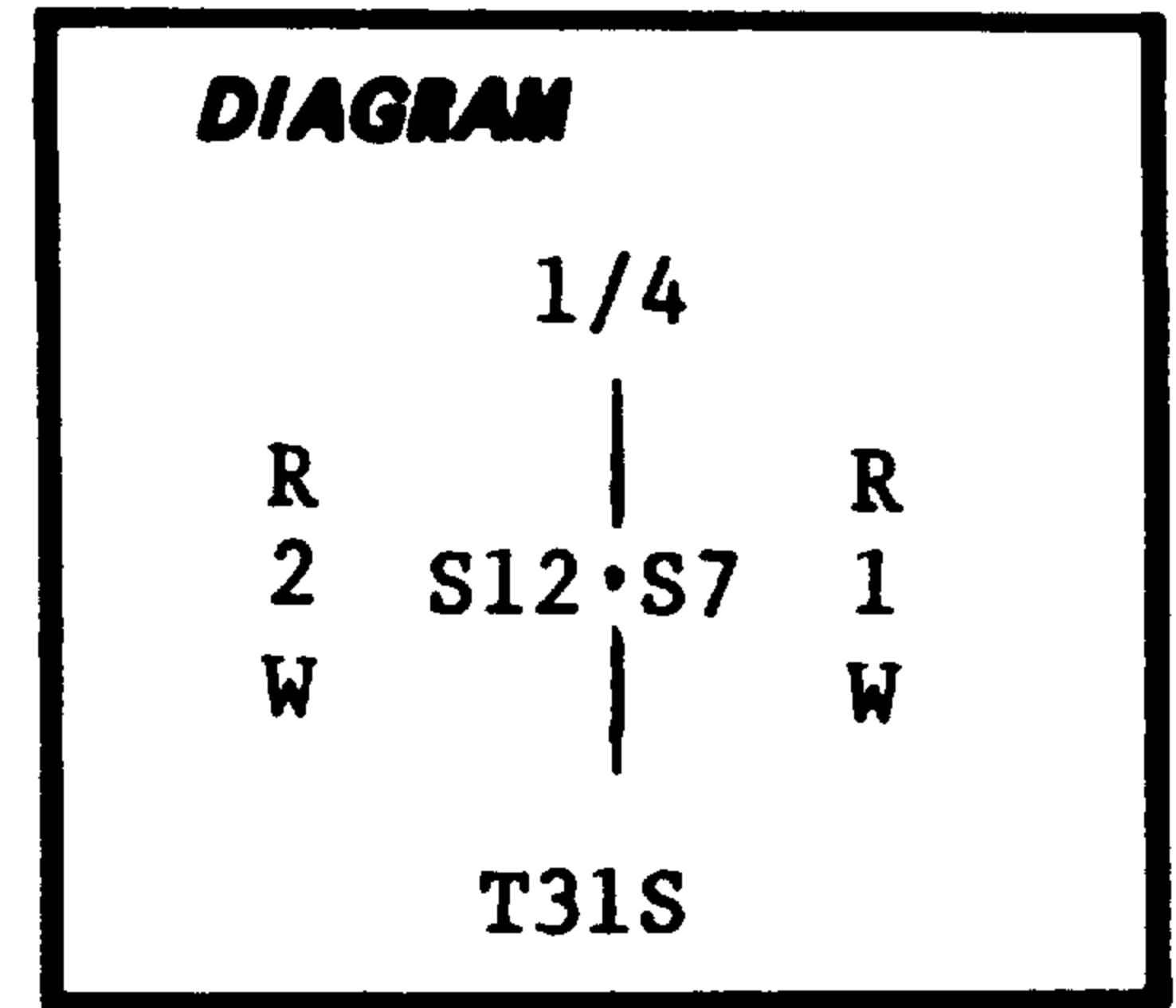
CERTIFIED RECORD OF LAND CORNER MONUMENTATION

History of original corner establishment:

Original corner established by Hathorn in 1858.

Re-established by proportionment by A. Boyer in 1950.

Perpetuated by Powell, Douglas County Surveyor, in 1966.



Description of corner evidence found:


36"d, D. Fir, N57°E, 20.5 Ft, with scribe mark "S" visible on bark blaze.

30"d, D. Fir, N12°W, 23.1 Ft, previously chopped in top with no old marks remaining.

I open both trees at the base in search of a healed foot blaze. I find none. I determine by the count of growth rings that these trees are approximately 120 years older than when they were 12" in diameter. Boyer's corner tree is 56°E, 7.5 Ft. from original corner location.

Description of monument and accessories I established to perpetuate the

original location of this corner: At original corner location, I set I.P., 2"d, 30" long, 24" in ground in a 2'd, mound of stone, with B.C. marked:




B.T.'s marked by Boyer in 1950:

- A) D. Fir, 12"d, N81 3/4°E, 11.3 Ft. (Rec. N48 1/2°E, 15.0 Ft., to Boyer's corner) with healed blaze (facing N48 1/2°E).
- A) Maple, 9"d, S6°E, 7.5 Ft. (Boyer's corner tree) with healed blazes on east and west sides with 8" alum. nail in center of base of tree.
- A) Maple, 9"d, N85°W, 7.4 Ft. (Rec. N51 1/2°W, 15.0 Ft., to Boyer's corner) with healed blaze (facing N51 1/2°W).

B.T.'s marked by Powell in 1966:

- A) D. Fir, 22"d, N0 1/4°E, 18.6 Ft. (Rec. N5°W, 26.7 Ft. to Boyer's corner) with healed double blaze.
- A) I.P. 1 1/2"d, firmly set, projecting 14" above ground, bears S10°E, 7.9 Ft. with B.C. marked:



I remove marks from brass cap.

Office of.....Surveyor..... County of..... Douglas
State of..... Oregon....., I hereby certify that the within instrument was filed in this office
for record on the 20th day of... ~~October~~ December, 19 80

Francis L. Ingram (COUNTY OFFICIAL) by *Virginia A. Rangen* (DEPUTY)

FILED RECEIVED DEC 2 1980
DOUGLAS COUNTY SURVEYOR
DOUGLAS COUNTY, ORE