

Survey Stewart & Kelly
May 10, 11, and 12 1929

40.00 cedar post in
open last marked
wh 4 8 14 2 7 38
or ash 7 7 22 W 53

Begin at the NW cor of sec.
23 T₄ R₂₇ S₁₇ 3rd. Var 1204
Run N 89° 30' E 36.15 to road
N. S 37.10 center Corridor by
C. N. across bottom are
W slope of mountain.



82 85 Int. E of cor 30, 3 old
trees standing checked. Run
W half of mile. 41.42 1/2 set
a painted sawed cedar post
3 in sq. 3 ft long, and marked
for 10 N. 64 1/2 38 1/2
N. 10 S 45 W. 21 1/2 } 1/4 cor. changed

N. from 1/4 cor Nov 20 1/2

C.S. File No. 61/5-14

$\frac{1}{2}$ 22 1/2
 M 70
 B

~~40.17~~
~~55.03~~
 5.97



~~41.14~~
~~37.74~~
 4.37

~~64.0~~
~~1.66~~
 8.06

~~64.0~~
~~1.80~~
 8.30

100-92-38
 70-6-1-27
 92
 74
 12.6
 31
 35
 55

80 = older bank
 for 24.758.09
 for 20.752.08
 for 16.520.24
 for 14.858.49

M had 23-24 for 19.2
 80.94-58.52

42.68²⁰ - water & of car .30.

40.37
83.05
 41.425
 50.37
1.052

42.68
26
 42.48
37
 47.85

42.48
40.87
 2 22.85
41.42 1/2

Each 105 March 15
 1/4 car for 14.23 marked
 for 10 M 64 E 38
 " 10 S 45 M 21

From rec car E 35.00
 1.50
 at 38.12 with paid. $\frac{1.20 \text{ amount}}{27.70 \text{ to E}}$
 side of car.

MH + 263 373

$$\begin{array}{r} 2.9 \\ 58 \\ \hline 14.5 \\ 14.5 \\ \hline 29 \\ 29 \\ \hline 58 \end{array}$$

$$\begin{array}{r} 1.5 \\ 7.3 \\ \hline 8.8 \\ 8.8 \\ \hline 17.6 \end{array}$$

$$\begin{array}{r} 2.9 \\ 58 \\ \hline 112.5 \\ 112.5 \\ \hline 225 \\ 225 \\ \hline 450 \end{array}$$

$$\begin{array}{r} 2.9 \\ 58 \\ \hline 209 \\ 209 \\ \hline 418 \\ 418 \\ \hline 836 \end{array}$$

$$\begin{array}{r} 2.9 \\ 58 \\ \hline 209 \\ 209 \\ \hline 418 \\ 418 \\ \hline 836 \end{array}$$

$$\begin{array}{r} 2.9 \\ 58 \\ \hline 209 \\ 209 \\ \hline 418 \\ 418 \\ \hline 836 \end{array}$$

$$\begin{array}{r} 2.9 \\ 58 \\ \hline 209 \\ 209 \\ \hline 418 \\ 418 \\ \hline 836 \end{array}$$

$$\begin{array}{r} 2.9 \\ 58 \\ \hline 209 \\ 209 \\ \hline 418 \\ 418 \\ \hline 836 \end{array}$$

$$\begin{array}{r} 2.9 \\ 58 \\ \hline 209 \\ 209 \\ \hline 418 \\ 418 \\ \hline 836 \end{array}$$

$$\begin{array}{r} 2.9 \\ 58 \\ \hline 209 \\ 209 \\ \hline 418 \\ 418 \\ \hline 836 \end{array}$$

$$\begin{array}{r} 12.50 \\ 29 \\ \hline 112.50 \\ 112.50 \\ \hline 225.00 \\ 225.00 \\ \hline 450.00 \end{array}$$

$$\begin{array}{r} 25 \\ 29 \\ \hline 225 \\ 225 \\ \hline 450 \\ 450 \\ \hline 900 \end{array}$$

$$\begin{array}{r} 25 \\ 29 \\ \hline 225 \\ 225 \\ \hline 450 \\ 450 \\ \hline 900 \end{array}$$

$$\begin{array}{r} 25 \\ 29 \\ \hline 225 \\ 225 \\ \hline 450 \\ 450 \\ \hline 900 \end{array}$$

$$\begin{array}{r} 25 \\ 29 \\ \hline 225 \\ 225 \\ \hline 450 \\ 450 \\ \hline 900 \end{array}$$

$$\begin{array}{r} 25 \\ 29 \\ \hline 225 \\ 225 \\ \hline 450 \\ 450 \\ \hline 900 \end{array}$$

$$\begin{array}{r} 25 \\ 29 \\ \hline 225 \\ 225 \\ \hline 450 \\ 450 \\ \hline 900 \end{array}$$

$$\begin{array}{r} 25 \\ 29 \\ \hline 225 \\ 225 \\ \hline 450 \\ 450 \\ \hline 900 \end{array}$$

$$\begin{array}{r} 25 \\ 29 \\ \hline 225 \\ 225 \\ \hline 450 \\ 450 \\ \hline 900 \end{array}$$

$$\begin{array}{r} 25 \\ 29 \\ \hline 225 \\ 225 \\ \hline 450 \\ 450 \\ \hline 900 \end{array}$$

Requi of 11.14 cor 2 sec 23 and some
 A. 89° 55' E. at 40.97 no trace of old corner
 bearing true & to found, at 82.96 in -
 correct. S. of cor. cor. 30 links
 AA 41.48 S. re-established the 4 cor. cor.
 by setting a white (painted) cedar post 15
 in true line. 15 links North of this
 post, from which I measured
 a cor. 10 ft. in diam. brs. 5.52 x 7. 2 ft. diam
 only marked 1/4 S. B.T. a few 10" in diam brs.
 21. 59 1/2° E. 30 links distant and marked 1/4 S. 10 ft.

1952
 11/12/12

File No. 1

ERNEST A. STEWART COMPANY
ACCOUNTANTS TAX SPECIALISTS INCORPORATORS
704-705-706 WASHINGTON BUILDING
311 1/2 SOUTH SPRING STREET
LOS ANGELES

Sp. 27 S R 365

Ernest A Stewart
104 *Oct 27-28 1935*


35.00
1.50
1.20
3.72
41.42
41.54
2 82.96
41.48

40.00
1.54
41.54
41.42
.12

Investigation of 1/4 cor. bet sec. 14-28 Sp. 27 S R. 365
Old iron post as described in Gov. field note, standing
old iron stump 2 800 W 26 lbs. decayed stump is almost even with the ground
Large fir cut down answering description in Gov. note bears N 77° E 63 lbs.
Old note give fir 40' W N 76° E 62
The distance appears OK only bearing is different.
The old cor is East 57 lbs. and North 4 lbs. of New cor.

N. on Random 40.00

Sec. Cor



C.S. File No. *61/5-14*

