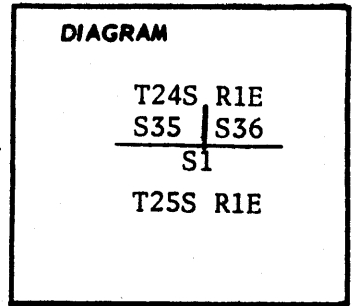


CERTIFIED RECORD OF LAND CORNER MONUMENTATION

History of original corner establishment: Original corner established in 1896 by Alonzo Gesner:



ON CO LINE

Set a basalt stone, 12" x 10" x 5", 7" into the ground marked with 5 notches on the west, and 1 notch on the east side. From which:
 A 10" fir bears N46°40'E, 25 lks (16.50 ft.)
 A 10" fir bears S54°30'E, 30 lks (19.80 ft.)
 A 10" fir bears S79°W, 59 lks (38.94 ft.)
 A 20" fir bears N22°30'W, 110 lks (72.60 ft.)
 In 1928, Ganong & Collins changed this corner to refer to Sections 35 and 36 only:

Remark the stone "S36" on the NE face and "S35" on the NW face.
 The only remaining original BT: A 30" fir bears N22°30'W, 110 lks (72.60 ft.)
 New BT: A 8" fir bears N73°E, 163 lks (107.58 ft.)

Description of corner evidence found:

Original corner stone was found loosely set in the ground. The stone, which measures 14" x 9" x 5", is marked with 5 grooves on the west face and one groove on the east face. No other marks discernible:

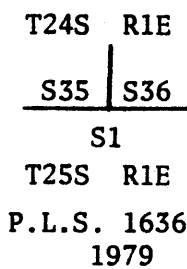
From which:

A 38" Douglas-fir bears N23°30'W, 72.6 ft. & has a nearly healed single blaze which has been previously opened.
 A 24" Douglas-fir bears N74°E, 107.58 ft. & has a healed single blaze. This tree has been badly damaged by rockfall.

Nothing remains of the other bearing trees of record.

Description of monument and accessories I established to perpetuate the original location of this corner

Moving the corner stone aside, I set in its place a 1-1/2" x 36" iron pipe with a 2-1/2" brass cap attached. Brass cap is marked:
 I bury the corner stone alongside.



New Bearing Tree:

A 15" Douglas-fir bears N25°30'E, 56.8 ft. Scribed "T24S R1E S36 BT" on a double blaze.

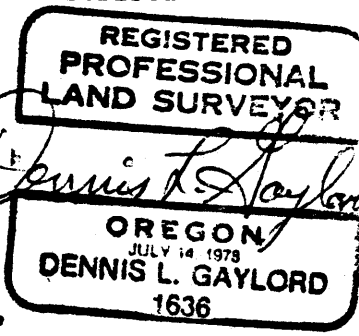
Compass Declination: 18°E

Corner $\frac{S35}{S1|S2}$ bears S89°30'W, 57.3 ft. (Record S89°02'W, 0.86 chains [56.76 ft.]).

I hereby certify the above corner monument was re-established as hereon described on April 26, 1979.

Corner lies approx. 75 ft. North of F.S. Road No. 2512.
 U.S.F.S. Bearing tree signs were placed on all B.T.'s

Witness: Bill West



Office of..... County Surveyor..... County of Lane DOUGLAS
 State of Oregon, I hereby certify that the within instrument was filed in this office for record on the 9 th day of May, 1979, at 8 o'clock a. m., (signed)
Francis L. Ingram by Virginia A. Rausen
 (COUNTY OFFICIAL) (DEPUTY)

FILED
 RECEIVED

MAY 9 1979

COUNTY SURVEYOR
 LANE COUNTY, ORE.

Form R6-7100-57 (9/66)

*# 5 T24-1E X
 # 39 T25-1E X*

C.S. File No. 60/24-1-10