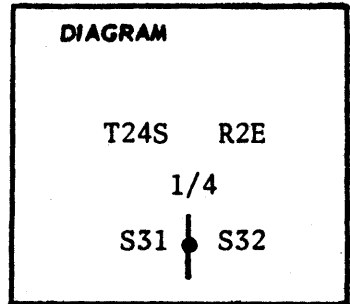
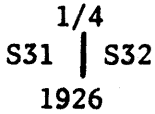


CERTIFIED RECORD OF LAND CORNER MONUMENTATION

History of original corner establishment:

Established in 1926 by John G. Collins:

Set an iron post 3 ft. long, 1" in dia., 28 ins. into the ground with brass cap marked:



1" W LAIVE CD

From which:

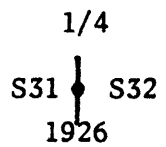
- A 10" hemlock bears N77°E, 6 lks (3.96 ft.)
- A 10" hemlock bears S87°W, 38 lks (25.08 ft.)

Description of corner evidence found:

1" iron pipe with a 2-1/2" brass cap attached. Brass cap is marked: U.S. G.L.O. Survey

From which:

- A 15" hemlock snag with a single healed blaze bears S87°W, 25.08 ft.
- A 17" hemlock with a single healed blaze has been uprooted.
- Stumphole bears N77°E, 3.96 ft.



Description of monument and accessories I established to perpetuate the original location of this corner

I placed a mound of stones around the iron pipe, and marked the Brass Cap "T24S R2E".

New Bearing Trees:

- A 17" cedar bears S5°30'E, 74.9 ft. Scribed "1/4 S32 BT" on double blazes.
- A 8" yew bears S35°W, 69.2 ft. Scribed "1/4 S31 BT" on double blazes.

Compass Declination: 21°E

U.S.F.S. bearing tree signs were placed on all four B.T.'s. This Corner lies approximately 50 feet South of F.S. Road No. 2425.

I hereby certify the above corner monument was re-established as hereon described on April 26, 1979.

Witness: Bill West

REGISTERED
PROFESSIONAL
LAND SURVEYOR

Dennis L. Gaylord

OREGON
JULY 14, 1978
DENNIS L. GAYLORD
1636

Office of County Surveyor County of Lane DOUGLAS
 State of Oregon, I hereby certify that the within instrument was filed in this office
 for record on the 9 th day of May, 1979, at 8 o'clock a.m., (signed)
Francis L. Ingram by Vergenia A. Hansen
 (COUNTY OFFICIAL) (DEPUTY)

FILED
RECEIVED
MAY 9 1979

Form R6-7100-57 (9/66)

#1 T24-2E

COUNTY SURVEYOR
LANE COUNTY, ORE.

C.S. File No. 60124-139