

T255

DATE: 3-29-78

12 | 7
 | 18 CC

R2W R1W

- Condition Report Only
- Not Found
- Renewed
- Unrecorded
- Surveyed In
- Referenced Out

Previous Renewal #'s #7, 1957 BLM RESURVEY, CS 59/30

Monument(s) Found: (Condition and Source) FD: A 1 1/2" I. PIPE, DISPLACED FROM RECORD POSITION BY UPROOTED TREE, WITH BRASS CAP ATTACHED (1957 RESURVEY)

MARKED: U.S. GENERAL LAND OFFICE SURVEY

	T255
	S7
S 12	S18
	R1W
	1957

FD: 1" I. PIPE WITH ~~R~~ UNMARKED STEEL CAP (REN. #7), DISPLACED FROM RECORD POSITION BY UPROOTED TREE.

Accessories Found: (Condition and Source)

A 15" NOW 18" FIR (1957 RESURVEY) NOW A 6 FT. TALL UPROOTED STUMP, WITH WELL-HEALED BLAZES.

AND A 12" NOW 13" D FIR (REN. #7), NOW A 6 FT. TALL UPROOTED STUMP, WITH WELL-HEALED BLAZES.

ALL OTHER BEARING TREES OF RECORD WERE DESTROYED BY ROAD CONSTRUCTION.

#136 T25-1 ✓

RENEWAL

Monument Set: (Procedure and Description) AT THE CORNER POINT DETERMINED

AT RECORD MEASUREMENTS S 81° W 15 8/10 FT. FROM THE NE 1957 RESURVEY
PREVIOUSLY DESCRIBED,

BT WE RESET THE BLM BRASS CAP, EXTENDING 6" ABOVE GROUND AND ADD

THE MARKINGS "CS 1978" TO THE CAP. THE 1" I. PIPE (REN. #7) NOW BEARS

APPROX. S 4 1/2° W 7 3/4 FT. (REC. S 16° E 7 3/4 FT. 1957 RESURVEY).

New Accessories: (Description) THE AREA SURROUNDING THIS CORNER

HAS BEEN LOGGED, THEREFORE WE USE THE POINTS ESTABLISHED AS BEARING OBJECT

IN 1976 (CS 59/30) AS FOLLOWS: A BOAT SPIKE, MARKED "BO 1" SET ON TOP OF

50" D. FIR STUMP BEARS N 56° W 59 3/5 FT., AND A BOAT SPIKE, MARKED "BO 2"

SET ON TOP OF A 7 1/2" D. FIR STUMP BEARS N 8 1/2° W 110 1/8 FT.

AN 18" UPROOTED D. FIR STUMP (1957 RESURVEY) BEARS N 81° E 15 8/10 FT.

Location and Comments:

20° EAST

Compass Declination

CORNER LOCATED APPROX. 20 FT.

DOUGLAS CO. SURVEYOR'S OFFICE

Agency

NORTH OF ROAD 25-1-7.7

GARY L. LANGLITZ

Party Chief

Gary L. Langlitz

Notekeeper

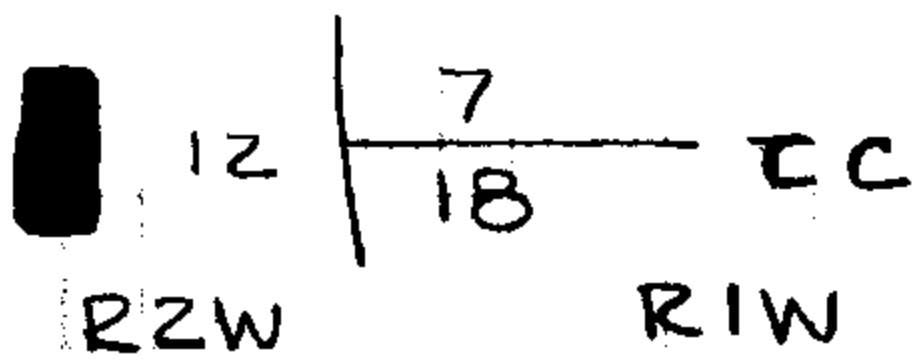
PETER L. EARLE

Witnesses

FRANK C. SILAGY

OK
[Signature]

1-8-76



* COR. REFERENCED OUT FOR LOGGING *

T255

(SEE REN# 7 IN T255)

Fo :

IRON POST WITH BRASS CAP ATTACHED WHICH WAS SET BY CADASTRAL SURVEYOR IN 1957 DEPENDENT RESURVEY. THIS MONUMENT IS OUT OF PLACE DUE TO BEING LOCATED AMONG THE ROOTS OF A RECENTLY UPROOTED TREE.

A BEARING TREE MARKED IN 1957, A 15" NOW 18" D. FIR, WELL-HEALED BUT RECENTLY UPROOTED BEARS N 81° E 15 ⁸/₈ FT.

THE REMAINING 1957 BT WAS DESTROYED BY ROAD CONSTRUCTION.

AN IRON POST SET IN 1949 BY HOSFORD,

(REN. #7) WAS ALSO DISTURBED BY UPROOTED

B. SPIKE 1

50" D. Fir STUMP

59 35 LVL

N 56° W

B. SPIKE 2

100 @ 20 ¹/₂°

72" D. Fir NOTCHED
STUMP

9366 LVL

1652 LVL

11018

11018 LVL

N 8 ¹/₂° W

TREE. THE ONLY REMAINING HOSFORD BT,
HIS NE BEARING TREE IS DOWN.
HIS HOSFORD'S SE BEARING TREE WAS
DESTROYED IN ROAD CONSTRUCTION.

WE REFERENCE THE CORNER LOCATION AS
FOLLOWS:

A ~~50" D. FIR~~ BOAT SPIKE DRIVEN IN TOP OF A
50" D. FIR STUMP BEARS N 56° W
59 ³⁵ FT.

AND A BOAT SPIKE DRIVEN IN TOP OF A 72"
D. FIR STUMP BEARS N 8 1/2° W 110 ¹⁸ FT.

* THIS CORNER WILL BE SET FROM THE
ABOVE REFERENCES AFTER LOGGING IN
THE IMMEDIATE VICINITY IS COMPLETED.

THE FOUND CORNER & ACCESSORIES ARE LEFT AS
FOUND AS OF THIS DATE.

COMPASS DECLINATION SETTING: 20° EAST

JERRY JACKSON

DENNIS JOHNSTON

PETER LEAGUE

R. 4

S. File No.

1-8-76

Gary L. Langlet

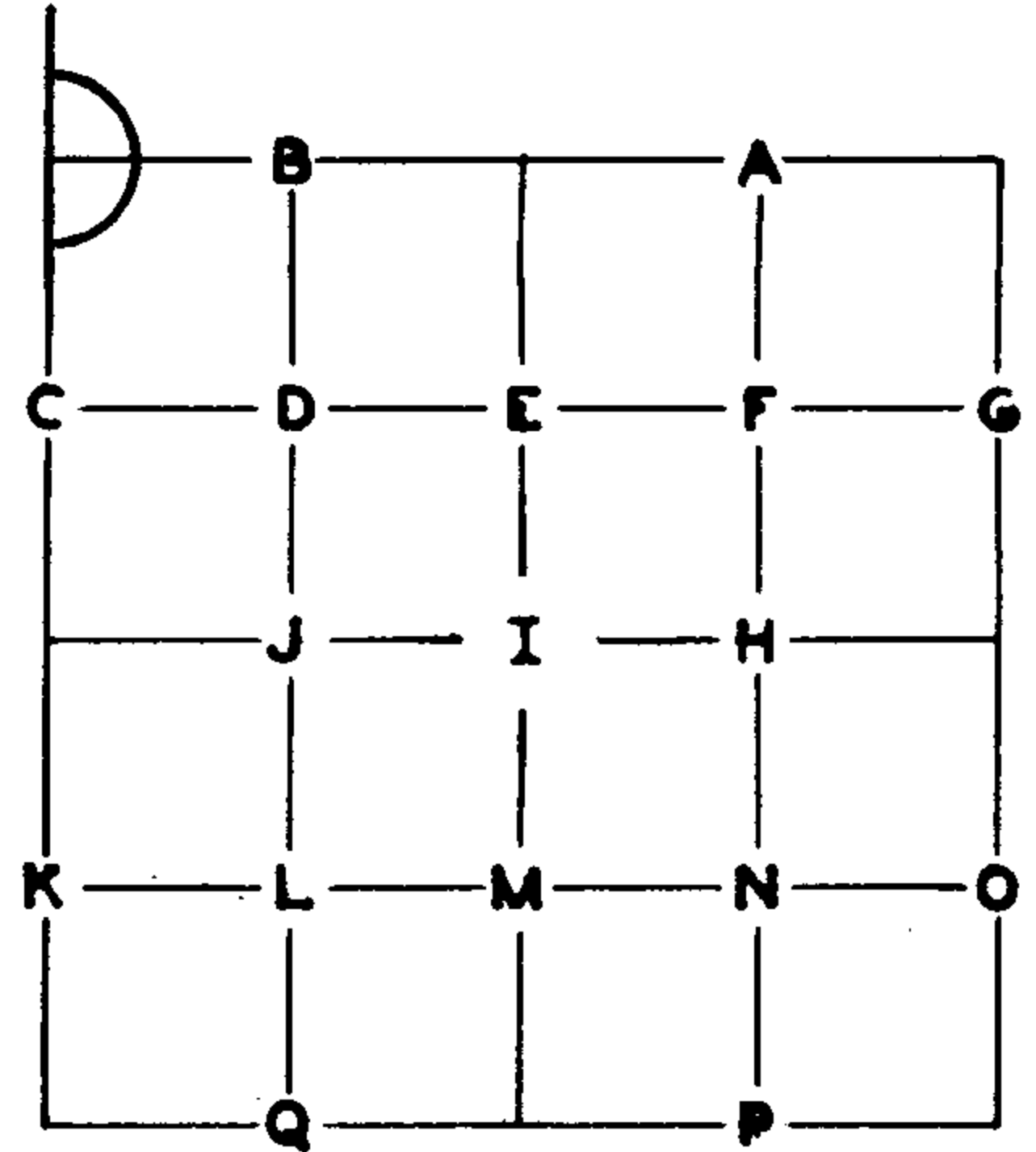
OK [Signature]

59/46-79

PUBLIC LAND CORNERS

WEYERHAEUSER COMPANY
SPRINGFIELD BRANCH

TOWNSHIP 25S RANGE 1W
SECTION 18 Closing CORNER NW
COUNTY Douglas OREGON



GLO SURVEY RECORD

DATE: 1957
CORNER Brass Cap

PRESENT CONDITION - (DESCRIBE FULLY - USE PAGE 2 IF NEEDED FOR EXPLANATION.)

Found.

ACCESSORIES:

	BEARING-	LINKS-	FEET-	
15" Fir	N81E	24	15.8	18" Fir, scribing visible; BLM Plate.
9" Fir	S23E	50½	33.3	Gone - removed by road construction.

V. W. Hosford SURVEY RECORD

DATE: Oct. 1950

Set Steel cap
12" Fir N46½E 12.0'
18" Fir S55E 37.8'

PRESENT CONDITION:

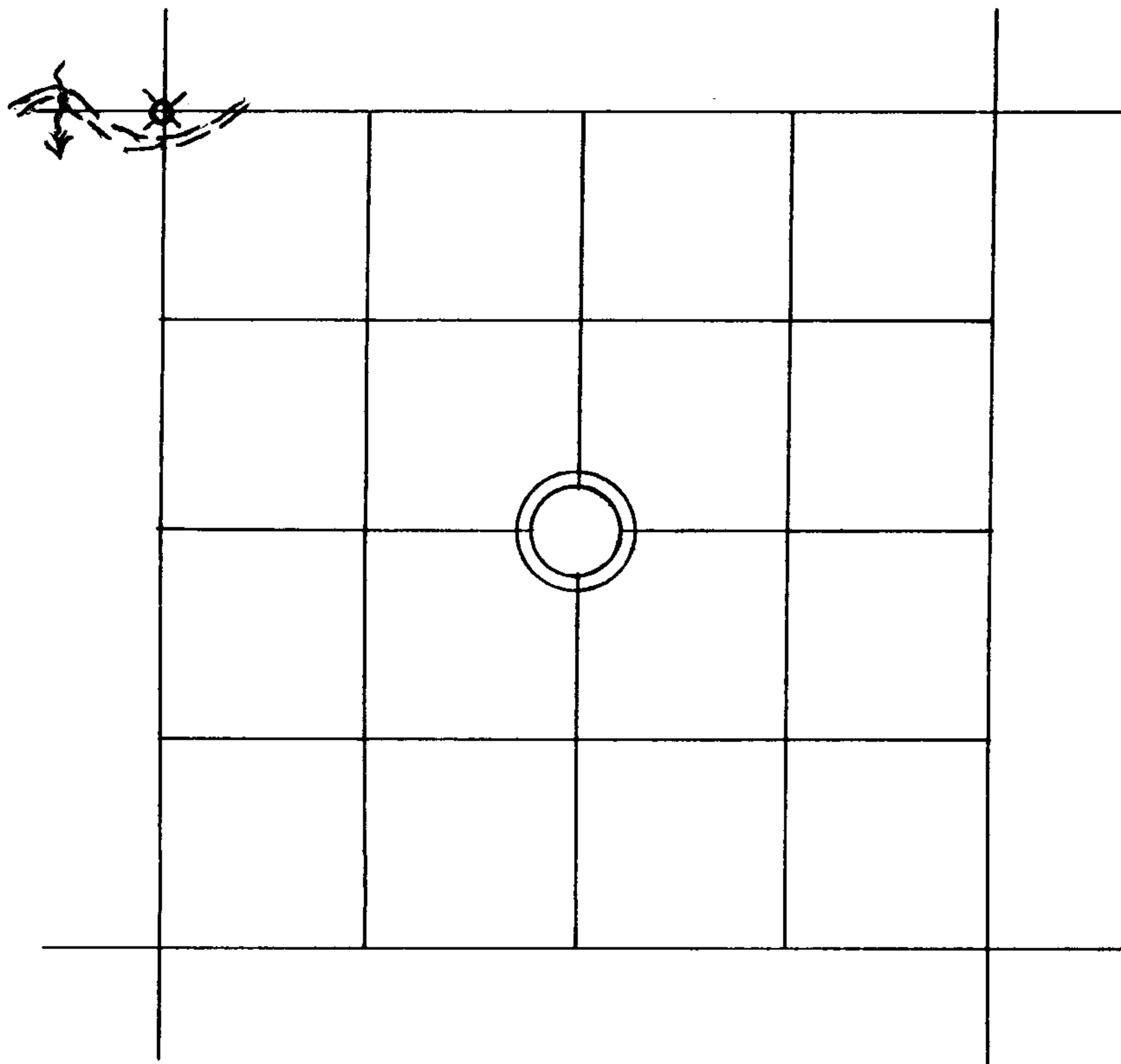
Found
14" Fir N46½E 12.8' center of tree measurement - faces healed over.
Gone - removed by road construction.

This Hosford steel cap bears S02E, 5.7' from GLO Brass Cap.

CORNER SET: As found MAG. DECL.: 20° E

BEARING AND DISTANCE TO ABOVE IDENTIFIED SURVEY ACCESSORIES:

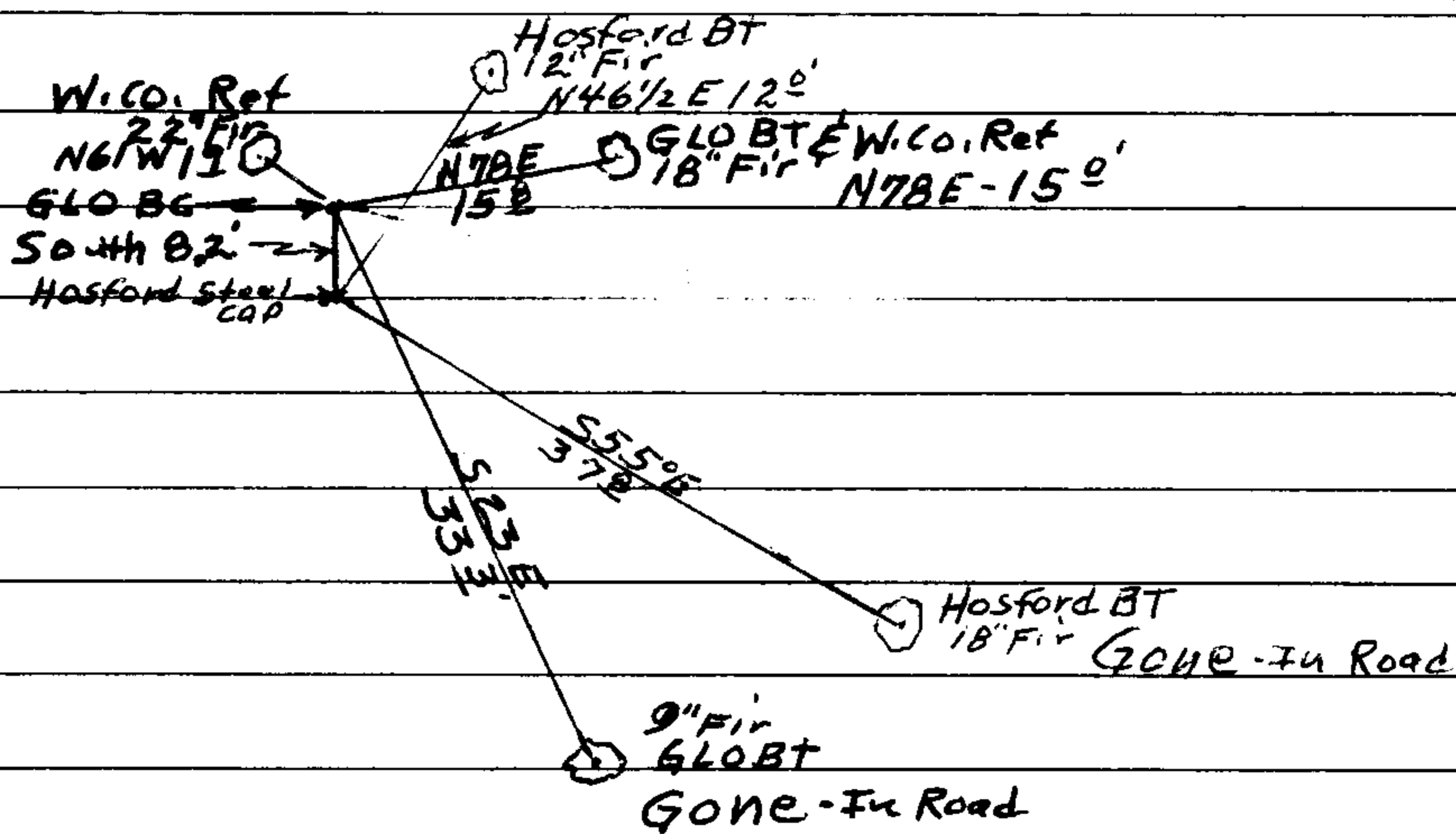
BEARING-	FEET-	SURVEY -	
N78E	15.8	1957	Center of tree measurement.



—||—||—||— LINE MARKED BY NOTCH CUT IN BLAZE.

○ — KNOWN CORNER.

⊙ — REFERENCED CORNER BY WEYERHAEUSER METHOD.



ACCESSORIES ADDED THIS DATE:

MAGNETIC DECLINATION 20°

	BEARING	FEET	ORIG. B.T.	"W" NAIL	PLATE	BRASS DISC
2" Fir	N61W	1.9	---	X	X	---
18" Fir	N78E	15.0	GLO	X	X	---
These references are to 1957 GLO Brass Cap.						

IDENTIFIED ON PHOTO:

INFORMATION ON LOCATION OF CORNER AS NOW SET:

GROUND COVER: Top slope of logging road

(USING FORM LINES SKETCH TOPOG AT CORNER ON PAGE 2 PLAT)

SLOPE FACES (GIVE BEARING IN DEGREES) South ON MINUS (-) 35 %

NORTH: + 35%

SOUTH: - 35% 15' to top slope of road.

EAST: + 15% 90' to top of spur ridge then descend 60' to G_L of road

WEST: - 30% 50% to G_L of road.

FROM CORNER -

WORK DONE FOR W. CO. _____

FIELD NOTES IN BOOK: _____

BY: Glen McChesney DATE: 2/25/1975
Project ENGINEER - ~~SURVEYOR~~

ASSISTED BY: _____

COPIES SENT TO: _____

UNDER THE SUPERVISION OF:

REGISTERED PROFESSIONAL LAND SURVEYOR

Frank O. Williams

OREGON
JULY 12, 1968
FRANK O. WILLIAMS
0678

SEAL

PAGE 3

G. S. File No. 59/46-79