

U. S. GENERAL LAND OFFICE
T295
S1
S12
R2W
1917
LEADS SURVEY

DATE: 4-20-78

Condition Report Only
 Not Found
 Renewed
 Unrecorded
 Surveyed In
 Referenced Out

Previous Renewal #s

Monument(s) Found: (Condition and Source) 2 1/2" BRASS
CAP ON A 1 1/2" IRON PIPE. BRASS
CAP STAMPED AS SHOWN ABOVE. BRASS
CAP IS 4" ABOVE GROUND.

Accessories Found: (Condition and Source) A 24" FIR
STUMP BEARS N 35° W, 13.86". OPEN
& FIND SCRIBING & REVERSE.
B. T. LOCATION FOR SW. BT
FALLS IN ROAD # 2846.
PLACED A COUNTY B. T. SIGN ON THE
STUMP.

#108 T29-2 X
 #127 T29-1 ✓


CORNER STONE FOR SEC. COR.


$\frac{36}{37}$ BEARS N $1^{\circ}15'E$, 8.1'
(RECORD, NORTH 7.92')


RENEWAL

Monument Set: (Procedure and Description)

None



New Accessories: (Description) A $5/8"$ ~~FE~~ IRON ROD,
WITH A 1" ALUM. CAP MARKED " 
BEARS N $34^{\circ}W$, 12.6'

A $5/8"$ IRON ROD WITH A 1" ALUM.
CAP MARKED  BEARS S $51^{\circ}30'W$,
9.8'

NO TREES AVAILABLE FOR BITS

Location and Comments:

$19^{\circ}E$

Compass Declination

CORNER LIES
20' NORTH OF
F.S. ROAD #
2846 IN A
CLEARCUT.

U.S.F.S.

Agency

DENNIS L. GAYLORD

Party Chief

" "

Notekeeper

ROLAND SIMSHAUSER

Witnesses

OK 