

RENEWAL

12-6-76

T 28 S R 7 W

S 6
S 7

FOUND

1. A 2 INCH DIAMETER IRON PIPE WITH
BRASS CAP ATTACHED, CAP STAMPED

"U. S. GENERAL LAND OFFICE SURVEY"

T 28 S
S 6
S 7
R 7 W

13 24

MONUMENT FIRMLY SET.

2. A FIR 12 NOW 16 INCH DIAMETER
BEARS S 71° E, 11⁰ FEET (REC.
PER RESURVEY 10⁰ FEET). TREE
HAS WELL HEALED BLAZE.

3. A 14 INCH FIR NOW A WINDFALL
BEARS W 28° E, 14⁵ FEET.

#233 ✓

C
G. S. File No. 59/28 26-18

4. ORIGINAL 20 NOW A 26 INCH
DIAMETER FIR STUMP BEARS
S 30° E, 11² FEET. STUMP HAS
OLD BLAZE.


5. ORIGINAL 18 NOW 28 INCH
DIAMETER FIR BEARS N 72° W,
7² FEET. TREE HAS POORLY
HEALED BLAZE.

ALL OTHER B.T.'S ARE GONE.

RENEWAL

A D. FIR 14 INCH DIAMETER
BEARS N 80½° E, 48² FEET.
TREE DOUBLE BLAZED AND SCRIBED
"T 28 S R 7 W S 6 CS BT"

MAGNETIC DECLINATION 20° E

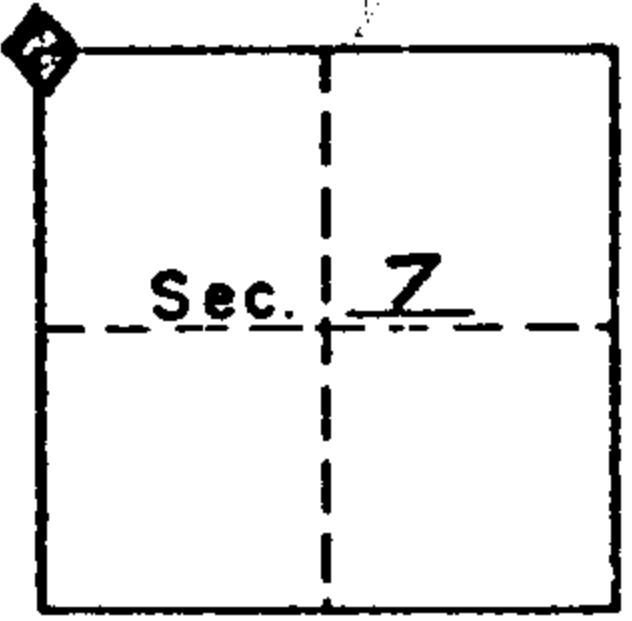
OK 

12 - 6 - 76
Larry L. Moore
P.L. EARLE
K. CHENEY




S. File No. 59/26

LOCAL RECORD
CORNERS OF THE CADASTRAL SURVEY GRID

T. 28 S R. 7 W, W.M. Mer., OREG. State.



SYMBOLS

-  Official corner found
-  Probable corner found, authenticity doubtful.
-  Corner searched for and not found.

Reported By A. R. Moody
Signature

Title CET (FHWA)



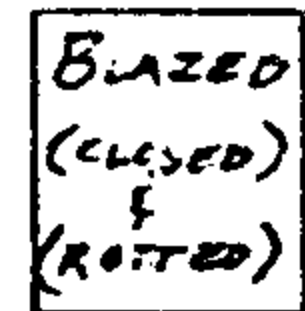

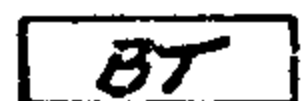



Date 3-15-76

MARKS: SEE BELOW

Sec. Corner common to Secs. 5, 6 & 7 is a mound of stone, ~~tree, rock, fire pit, iron pipe,~~ 1/2" BRASS CAP size 1 3/4" I.P.

*Need
BTs*

LEGIBLE MARKS ON BEARING OBJECTS

				
				
			(PROBABLE BT'S.)	
KIND	D. FIR	CHINGUPIN	D. FIR	STUMP
SIZE	15 IN.	11 IN.	27 IN.	24 IN.
BEARING	N 67° W	S 8 1/2° W	S 74 1/2° E	N 28° W
DISTANCE	11 1/2 FT.	9 1/2 FT.	7 1/2 FT.	12 1/2 FT.
BT TAG POSTED	R-64 E & J	5-61 CS.	NO	NO

ADDITIONAL INFORMATION

BRASS CAP APPROX. 7" ABOVE SURFACE
DATED 1924 - US. GENERAL LAND SURVEY.

T 28 S
S 6
S 7
R 7 W

LOCATED APPROX. 60' IN
ELEV. BELOW TOP OF
RIDGE AND ON NORTH
SLOPE.

G.S. File No. 59/26