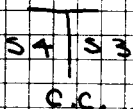


FOUND OK

10-6-76

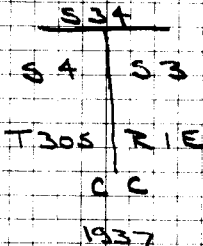
T 30 S R 1 E



FOUND:

- BRASS CAP AT CLOSING CORNER
STAMPED;

"T 29 S R 1 E"



CAP SET BY GENERAL LAND OFFICE.
ALSO FOUND THE ORIGINAL STONE
MARKER AT BEICE OF BRASS CAP.

- A FIR IS NOW 18 INCH DIAMETER
BEARS S 10° E, 33 1/2 FEET (REC.
32 1/2 FEET). TREE WAS WELL HEALED
BLUZE

#28 T 30-1E ✓
#128 T 29-1E ✓

G. S. File No. 59/22-26 C

DIETZGEN NO. 385-6

3. A FIR 40 INCHES DIAMETER
BEARS S 36° W, 46[±] FEET.
TREE HAS WELL HEALED BLAZE.

4. A FIR 10 INCH DIAMETER BEARING
S 45° W, 14⁵ FEET IS NOW
BROKEN OFF, (TREE DEAD IN
1937). TREE HAS SCRIBING
"T30S RIE S4 CC BT".

MFG. DEC. 20°E

10-6-76

L. E. MONAHAN

P. L. EARLE

OK
[Signature]

RECOVERY NOTES

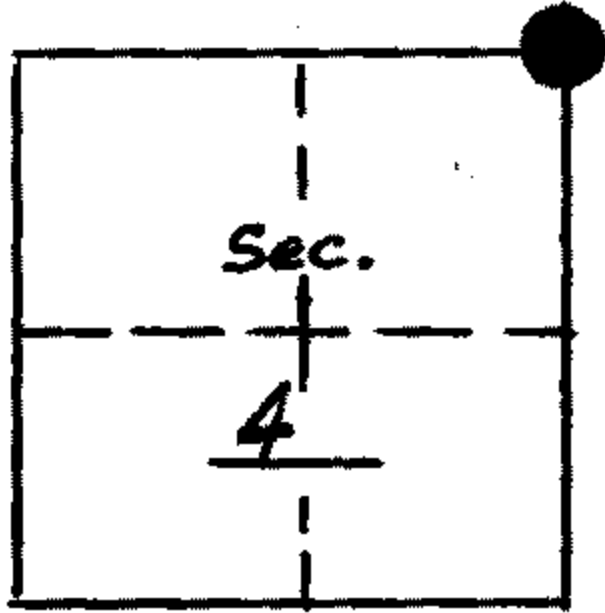
PROPERTY CORNER INVESTIGATION

LOCATION

T. 30S R. 1E

Mer. WILL State ORE.

Forest UMPG Dist. TILLER



LEGEND

- Corner searched-no evidence
- Corner or accessory found
- Corner marked by perm. mon.

DESCRIPTION OF FOUND CORNER

MATERIAL: BRASS CAP SIZE: 1/2" DIA.

HEIGHT ABOVE GROUND: 10" CONDITION: GOOD

MARKINGS: T29S R1E S34

S4 S3 T30S R1E CC 1937

DESCRIPTION OF FOUND ACCESSORIES

✓ 40" FIR WITH HEALED BLAZE BEARS
S36° W, 46.2'

✓ 48" FIR WITH HEALED BLAZE BEARS
S10° E, 33.0'

✓ 40" FIR IS DOWN. SCRIBING VISIBLE "T30S
R1E S4 CC BT" STUMP BEARS S45° W, 14.52'

NOTE: Indicate full investigative details on back of form.

PHOTO IDENTIFICATION

Symbol & date _____ Line or Roll _____ Exposure _____

How Identified _____ Where filed _____

RECOVERED BY: D. GAYLORD

DATE: 8-13-76

TITLE: CIVIL ENGR. TECH.