

1016176

T295 R1E



SA

(1)

T305 R1E

FOUND:


AN ORIG. 20' NOW 24' FIR STUMP
 WITH HEALED BLAZE. I OPEN
 AND FIND "SA" TREE BEARS
 S 38° E ; 24.4'. FOUND NO TRACE
 OF OTHER BEARING TREES OR
 20' X 12" X 8" CORNER STONE.

SET:

FROM ABOVE BEARING TREE
 I DETERMINE CORNER POINT
 AND SET A 1" X 30" I.P. WITH
 BRASS CAP STAMPED:

DOUGLAS CO. SURVEYOR

T295 R1E



SA

T305 R1E

1976


#25 - T30-1E ✓
 #131 - T29-1E ✓

C. S. File No. 59/24 24
 C

DIETZGEN NO. 385-6

T29S R1E

(2)



T30S R1E

NEW TREES:

A 6" D. FIR BEARS N13°E; SA. 3'
 MARKED "1/4 SCS BT" IN A DOUBLE
 BLAZE.

A 17" D. FIR BEARS S9 1/2° W; 102.9'
 MARKED "1/4 SCS BT" IN A
 DOUBLE BLAZE

COMPASS DEC. 20°E.

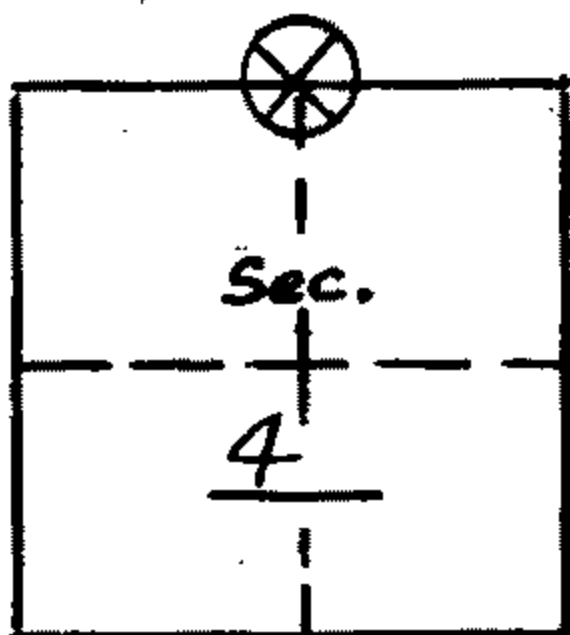
A. Viter Camp
 Mike L. Tompkins

OK
[Signature]

DIETZEN NO. 385-6

PROPERTY CORNER INVESTIGATION

LOCATION



T. 30S R. 1E

Mer. WILL State ORE

Forest UMPG Dist. TILLER

LEGEND

- Corner searched-no evidence
- Corner or accessory found
- Corner marked by perm. mon.

DESCRIPTION OF FOUND CORNER

MATERIAL: NONE SIZE: _____

HEIGHT ABOVE GROUND: _____ CONDITION: _____

MARKINGS: _____

DESCRIPTION OF FOUND ACCESSORIES

24" (ORIG 20") FIR STUMP WITH HEALED BLAZE BEARS S38°E, 24.42'

THE SOUTH WEST BEARING TREE IS MISSING, CORNER LIES 100'

WEST OF F.S. ROAD # 298 H.

NOTE: Indicate full investigative details on back of form.

PHOTO IDENTIFICATION

Symbol & date _____ Line or Roll _____ Exposure _____

How Identified _____ Where filed _____

RECOVERED BY: D. GAYLORD

DATE: 8-13-76

TITLE: CIVIL ENGR. TECH.