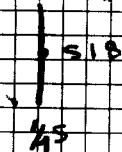


9/21/76

T285 R1W



FOUND:

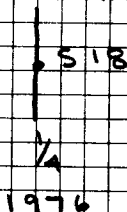
A 12" x 9" x 5" STONE (REC. 10" x 6" x 4")
 WITH "1/4 18" MARKED ON EAST
 FACE. (SEE SECOND RESURVEY
 AND RETRACEMENT)

ALSO FOUND A 16" NOW 20" DIA.
 HEMLOCK THAT BEARS N13°E; 37.6'
 ALIVE AND WELL AND SHOWS HEALED
 BLAZE. OTHER TREES ARE GONE.

SET:

A 1" x 30" I.P. WITH BRASS CAP
 STAMPED: DOUGLAS COUNTY SURVEYOR

T285 R1W




#32 - T285-1 ✓
 #84 - T285-2 ✓

C. S. File No. 59/24C 1/16

DIETZGEN NO. 385-6

9/21/76

T 285 RIW



AND REPLACED STONE ON SOUTH
SIDE OF BRASS CAP.

NEW TREES:

A 3' YEW WOOD BEARS N 54° E; 10.2'
MARKED "1/4 S 18 CS BT".

COMPASS DEC. 20° E

A. V. *[Signature]*
MIKE TOMPKINS

OK
[Signature]

DIETZEN NO. 385-6

C. S. File No. 59/24