


6-29-76

T325 R2W



FOUND:

THE ORIGINAL CORNER MONUMENT, AN 18" YEW TREE, NOW A 10" SNAG, FIRMLY IN PLACE AT THE CORNER POINT, WITH SCRIBING "1/4 S 12" VISIBLE ON THE UNHEALED EAST FACE. THE WEST FACE HAS BEEN BURNT OUT, NO MARKS REMAINING.

WE FIND THE FOLLOWING ORIGINAL BEARING TREE, A 26" FIR, NOW A 36" D. FIR STUMP, WELL-HEALED.

THE ORIGINAL NW BEARING TREE IS GONE.

WE LEAVE THE ORIGINAL CORNER TREE INTACT AND MARK THE FOLLOWING NEW BEARING TREES:

A 24" D. FIR BEARS S 2° W 51<sup>7</sup> FT., SCRIBED "1/4 S 11 CS RT" ON A DOUBLE BLAZE.

#76 ✓

U. S. File No. 59/15 PAGE 1  
-23

C

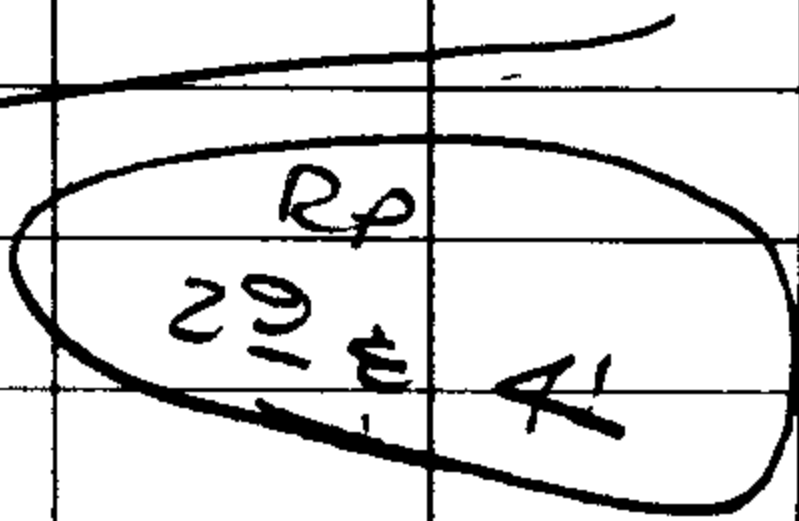
NEW SW BT

24" D. FR


S 2° W

52° @ 6° .9945 = 51 1/2

" 1/4 S11 CS BT "



11" HEMLOCK



S 57° W

" 1/4 S11 CS BT "

D C @ S  
T 32 S R 2 W

WITNESS COR.

S11 S12

1/4

NORTH 4.0 FEET TO TRUE COR

1976

CS 59/15-23

AND AN 11" HEMLOCK BEARS S 57° W  
 68' FT., SCRIBED "1/4 S 11 CS BT" ON A  
 DOUBLE BLADE.

AT A POINT WHICH BEARS SOUTH 4° FT. FROM  
 THE TRUE CORNER, WE SET A REFERENCE  
 MONUMENT AS FOLLOWS:

WE SET A 1" X 30" IRON PIPE, " IN THE  
 GROUND, WITH BRASS CAP ATTACHED,  
MARKED:

DOUGLAS CO. SURVEYOR  
 REFERENCE MONUMENT



NORTH 4° FEET

S 11 | S 12

1/4

T 32 S R 2 W

1976

COMPASS DECLINATION SETTING: 20° EAST

8-29-76

*Harry L. Anglin*

U. S. File No. 59/15 A. V. CANGIE

-23- DERRIE L. STEWART

DIETZEN NO. 385-6