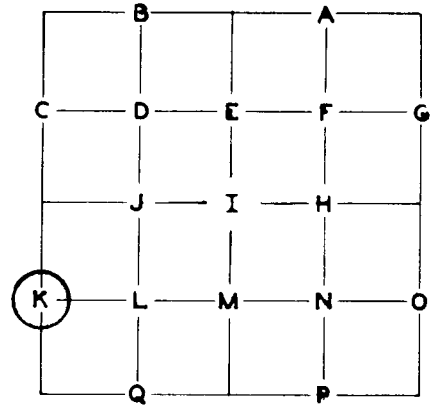


# PUBLIC LAND CORNERS

WEYERHAEUSER COMPANY  
 SPRINGFIELD BRANCH

TOWNSHIP 25S RANGE 2W  
 SECTION 26 CORNER S-1/16"K"  
 COUNTY Douglas OREGON



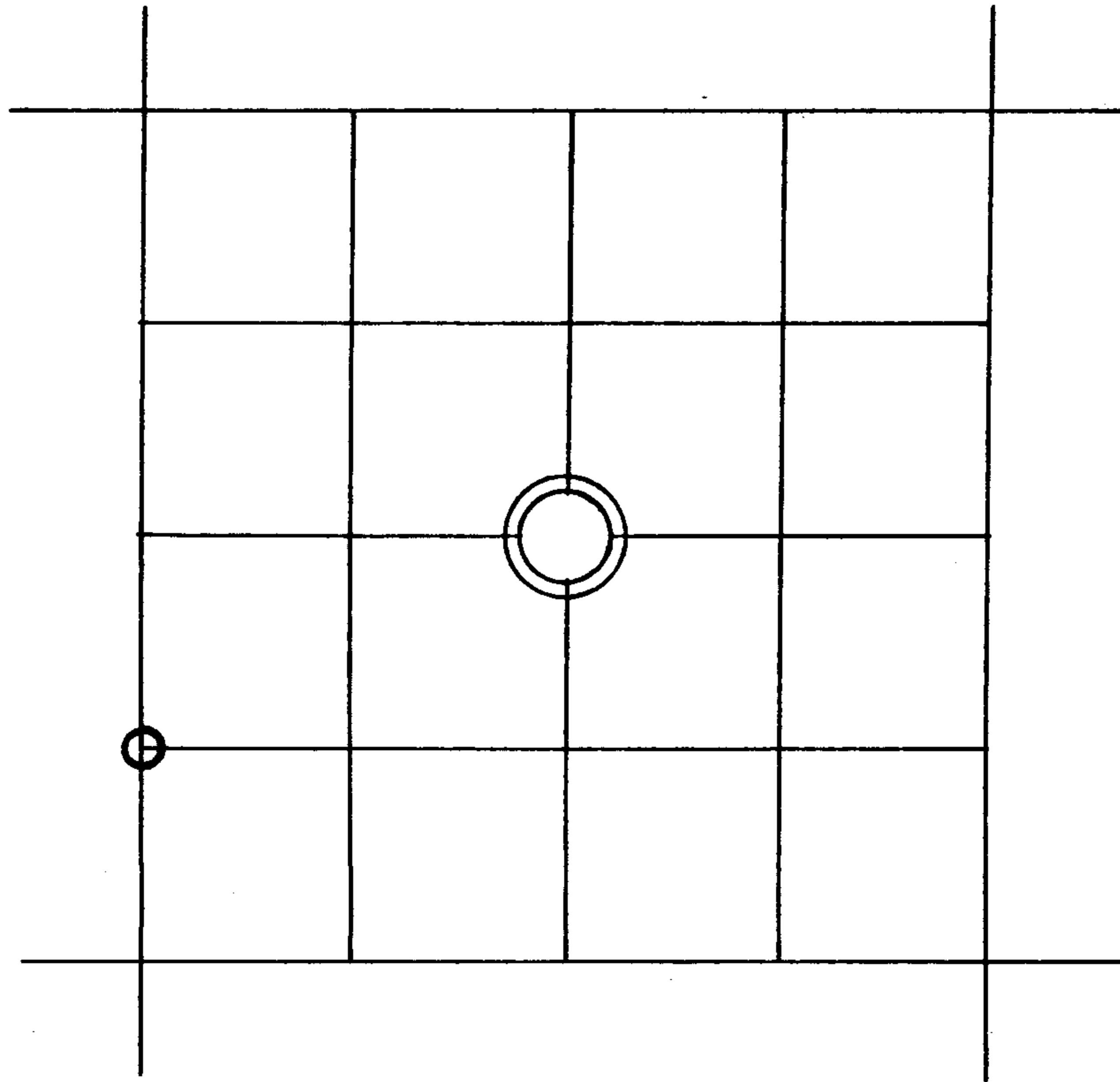
GLO SURVEY RECORD DATE: _____ CORNER _____	PRESENT CONDITION - (DESCRIBE FULLY - USE PAGE 2 IF NEEDED FOR EXPLANATION.)																											
ACCESSORIES:	FILED RECEIVED  COUNTY SURVEYOR DOUGLAS COUNTY, ORE																											
<table border="1" style="width:100%; border-collapse: collapse;"> <thead> <tr> <th style="width:15%;">BEARING-</th> <th style="width:15%;">LINKS-</th> <th style="width:15%;">FEET-</th> </tr> </thead> <tbody> <tr><td> </td><td> </td><td> </td></tr> <tr><td> </td><td> </td><td> </td></tr> <tr><td> </td><td> </td><td> </td></tr> <tr><td> </td><td> </td><td> </td></tr> <tr><td> </td><td> </td><td> </td></tr> <tr><td> </td><td> </td><td> </td></tr> <tr><td> </td><td> </td><td> </td></tr> <tr><td> </td><td> </td><td> </td></tr> </tbody> </table>	BEARING-	LINKS-	FEET-																									PRESENT CONDITION: <u>3/6/75</u>
BEARING-	LINKS-	FEET-																										
GLO SURVEY RECORD DATE: <u>1974</u>	Found in field: 1974 BLM brass cap and two scribed bearing trees: 10" Hemlock, plate reads "S70W 88 LKS." 20" Hemlock, plate reads "S25 1/2 W 44.5 LKS."																											
This survey has not yet had final approval; survey record not yet released.	?																											

CORNER SET: Brass cap as found MAG. DECL.: 20°

BEARING AND DISTANCE TO ABOVE IDENTIFIED SURVEY ACCESSORIES:


BEARING-	FEET-	SURVEY -	Distance measured to scribed face.
N72E	58.1	1974	"
S26 1/2 W	28.4	1974	"

SECTION 26 TOWNSHIP 258 RANGE 2W



 LINE MARKED BY NOTCH CUT IN BLAZE.

 --- KNOWN CORNER.

 --- REFERENCED CORNER  
BY WEYERHAEUSER  
METHOD.

ACCESSORIES ADDED THIS DATE:

MAGNETIC DECLINATION 20°

	BEARING	FEET	ORIG. B.T.	"W" NAIL	PLATE	BRASS DISC
38" Fir	N35½E	21.0	---	X	X	---
20" Hemlock	S26W	27.5	GLO 1974	X	X	---

IDENTIFIED ON PHOTO:

INFORMATION ON LOCATION OF CORNER AS NOW SET:

GROUND COVER: Old growth Fir and Hemlock

(USING FORM LINES SKETCH TOPOG AT CORNER ON PAGE 2 PLAT)

SLOPE FACES (GIVE BEARING IN DEGREES) N76W ON MINUS (-) 50 %

FROM CORNER -

NORTH: -18%

SOUTH: +35%

EAST: +62%

WEST: -65%

FILED  
RECEIVED

DEPT. OF REVENUE  
CLATSOP COUNTY, ORE.

WORK DONE FOR W. CO. \_\_\_\_\_

FIELD NOTES IN BOOK: \_\_\_\_\_

BY: L. Wilson DATE: 3/6/75  
ENGINEER - SURVEYOR

ASSISTED BY: R. Rice

Write up: Glen McChesney

UNDER THE SUPERVISION OF:

REGISTERED  
PROFESSIONAL  
LAND SURVEYOR

*Frank O. Williams*

OREGON  
JULY 12, 1968  
FRANK O. WILLIAMS  
0875

COPIES SENT TO: \_\_\_\_\_

SEAL

PAGE 3

C. S. File No. 59/11-10

36	31	32	33	34	35	36	31
1	6	5	4	3	2	1	6
12	7	8	9	10	11	12	7
13	18	17	16	15	14	13	18
24	19	20	21	22	23	24	19
25	30	29	28	27	26	25	30
36	31	32	33	34	35	36	31
1	6	5	4	3	2	1	6

STATE OF OREGON  
DEPARTMENT OF LANDS  
RECORDS

FUND 80846 FOR  
PROFESSIONAL  
REGISTERED

## WEYERHAEUSER COMPANY

CORNER REFERENCE METHOD CONSISTS OF:

A "W" NAIL DRIVEN THRU THE HOLE IN A BRASS DISC, INTO A NOTCH CUT LOW ON A TREE, STAMPED WITH THE OREGON REGISTERED LAND SURVEYOR OR PROFESSIONAL ENGINEER REGISTRATION NUMBER.

AN EMBOSSED ALUMINUM PLATE, NAILED HEAD HIGH ON SAME TREE WITH 8D ALUMINUM NAILS, WITH DISTANCE AND BEARING FROM THE "W" NAIL TO THE CORNER STAMPED ON IT.

