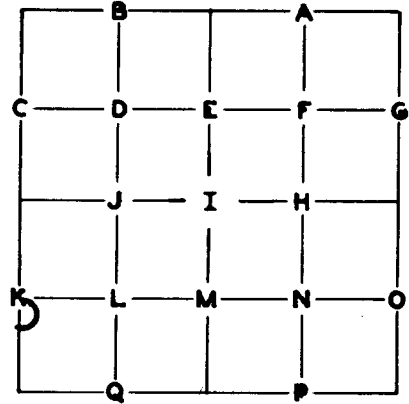


PUBLIC LAND CORNERS

WEYERHAEUSER COMPANY
 SPRINGFIELD BRANCH



TOWNSHIP 24S RANGE 2W

SECTION 33 CORNER NW Tract 37

COUNTY Douglas OREGON

GLO SURVEY RECORD Civil No. 60-135 DATE: 1963	PRESENT CONDITION - (DESCRIBE FULLY - USE PAGE 2 IF NEEDED FOR EXPLANATION.)
---	---

CORNER <u>Brass Cap</u>	<u>Found in place.</u>
-------------------------	------------------------

ACCESSORIES:			
	BEARING-	LINKS-	FEET-
<u>10° Hemlock</u>	<u>N81½E</u>	<u>94</u>	<u>62.0</u>
<u>9° Yew</u>	<u>S47½E</u>	<u>102</u>	<u>67.3</u>

12° Hemlock, scribing visible; BLM RT tag.

10° Yew, scribing visible; BLM RT tag.

SURVEY RECORD DATE:	PRESENT CONDITION:
------------------------	--------------------

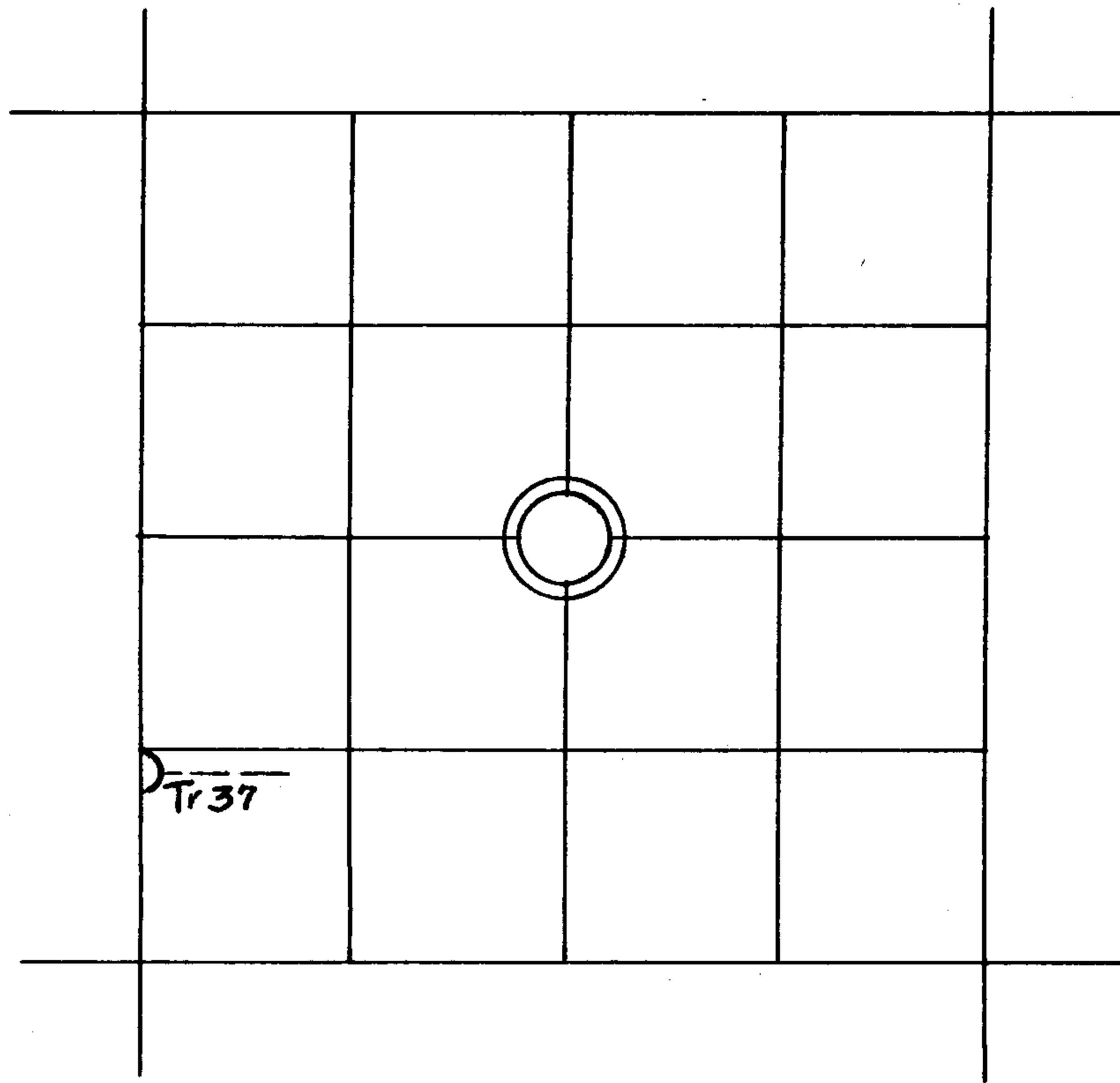
FILED
RECEIVED
 APR 8 1976
 COUNTY SURVEYOR
 DOUGLAS COUNTY, ORE.

CORNER ~~xxxx~~ Brass cap as found MAG. DECL.: 20°

BEARING AND DISTANCE TO ABOVE IDENTIFIED SURVEY ACCESSORIES:


BEARING-	FEET-	SURVEY -	
<u>N83E</u>	<u>62.6</u>	<u>1963</u>	<u>to center of tree.</u>
<u>S46E</u>	<u>68.3</u>	<u>"</u>	<u>to center of tree.</u>

SECTION 33 TOWNSHIP 24S RANGE 2W



 LINE MARKED BY NOTCH CUT IN BLAZE.

 --- KNOWN CORNER.

 --- REFERENCED CORNER
BY WEYERHAEUSER
METHOD.

ACCESSORIES ADDED THIS DATE:

MAGNETIC DECLINATION 20°

	BEARING	FEET	ORIG. B.T.	'W' NAIL	PLATE	BRASS DISC
46" Fir	S42E	57.6	----	X	X	----
58" Fir	S87E	65.4	----	X	X	----

IDENTIFIED ON PHOTO:

INFORMATION ON LOCATION OF CORNER AS NOW SET:

GROUND COVER: Rhododendron

(USING FORM LINES SKETCH TOPOG AT CORNER ON PAGE 2 PLAT)

SLOPE FACES (GIVE BEARING IN DEGREES) S40W ON MINUS (-) 40 %

NORTH: + 25%

SOUTH: - 25%

EAST: + 28% 25' to ca fire trail.

WEST: - 30%.

FROM CORNER -

FILED
RECEIVED
APR 6 1976
COUNTY SURVEYOR
DOUGLAS COUNTY, ORE.

WORK DONE FOR W. CO. _____

FIELD NOTES IN BOOK: _____

BY: Glen McChesney DATE: 12/20/1975
Project ENGINEER - ~~SURVEYOR~~

ASSISTED BY: _____

COPIES SENT TO: _____

UNDER THE SUPERVISION OF:

REGISTERED
PROFESSIONAL
LAND SURVEYOR

Frank O. Williams

OREGON
MAY 22, 1966
FRANK O. WILLIAMS
0678

SEAL PAGE 3

C. S. File No. 59/11-3

36	31	32	33	34	35	36	31
1	6	5	4	3	2	1	6
12	7	8	9	10	11	12	7
13	18	17	16	15	14	13	18
24	19	20	21	22	23	24	19
25	30	29	28	27	26	25	30
36	31	32	33	34	35	36	31
1	6	5	4	3	2	1	6

RECEIVED
 PROFESSIONAL ENGINEER
 REGISTRATION

WEYERHAEUSER COMPANY

CORNER REFERENCE METHOD CONSISTS OF:

A "W" NAIL DRIVEN THRU THE HOLE IN A BRASS DISC, INTO A NOTCH CUT LOW ON A TREE, STAMPED WITH THE OREGON REGISTERED LAND SURVEYOR OR PROFESSIONAL ENGINEER REGISTRATION NUMBER.

AN EMBOSSED ALUMINUM PLATE, NAILED HEAD HIGH ON SAME TREE WITH 8D ALUMINUM NAILS, WITH DISTANCE AND BEARING FROM THE "W" NAIL TO THE CORNER STAMPED ON IT.

