

4/26/74

TZAS R2W

$\frac{1}{4}$ ——— I
20

FOUND:

A 15" X 12" X 6" BASALT STONE WITH $\frac{1}{4}$ "
CHISELED ON NORTH FACE FROM WHICH:

AN ORIGINAL 36" NOW 42" D.F. BEARS
N20°W; 7.3' DIST. A SCRIBED "S"
IS VISIBLE ON PARTLY OPENED BLAZE
TREE IS DEAD.

AN ORIGINAL 30" NOW 42" D.F. BEARS
S50°W; 7.3' DIST. TREE HAS
HEALED OVER BLAZE AND IS ALIVE
AND WELL.

AT THE CORNER POINT ESTABLISHED
FROM ORIGINAL BTS WE SET A
1" X 30" I.P. WITH BRASS CAP
STAMPED:

#90 ✓

S. File No. 59/8-23

C

4/26/76

②

DOUGLAS CO, SURVEYOR

T 24 S R 2 W

S 17

S 20

1976

NEW TREE:

A 25" D.F. BEARS S 29° E; 24.1'

DIST. MARKED 'A S 20 CS BT'

IN A DOUBLE BLAZE.

NOTE: WE REPLACE ORIGINAL STONE
ON NORTH SIDE OF BRASS
CAP.

COMPASS DEC. 70° E

A. V. Conner

GARY L. LANGLITZ

DEBBIE L. STEWART

OK
[Signature]

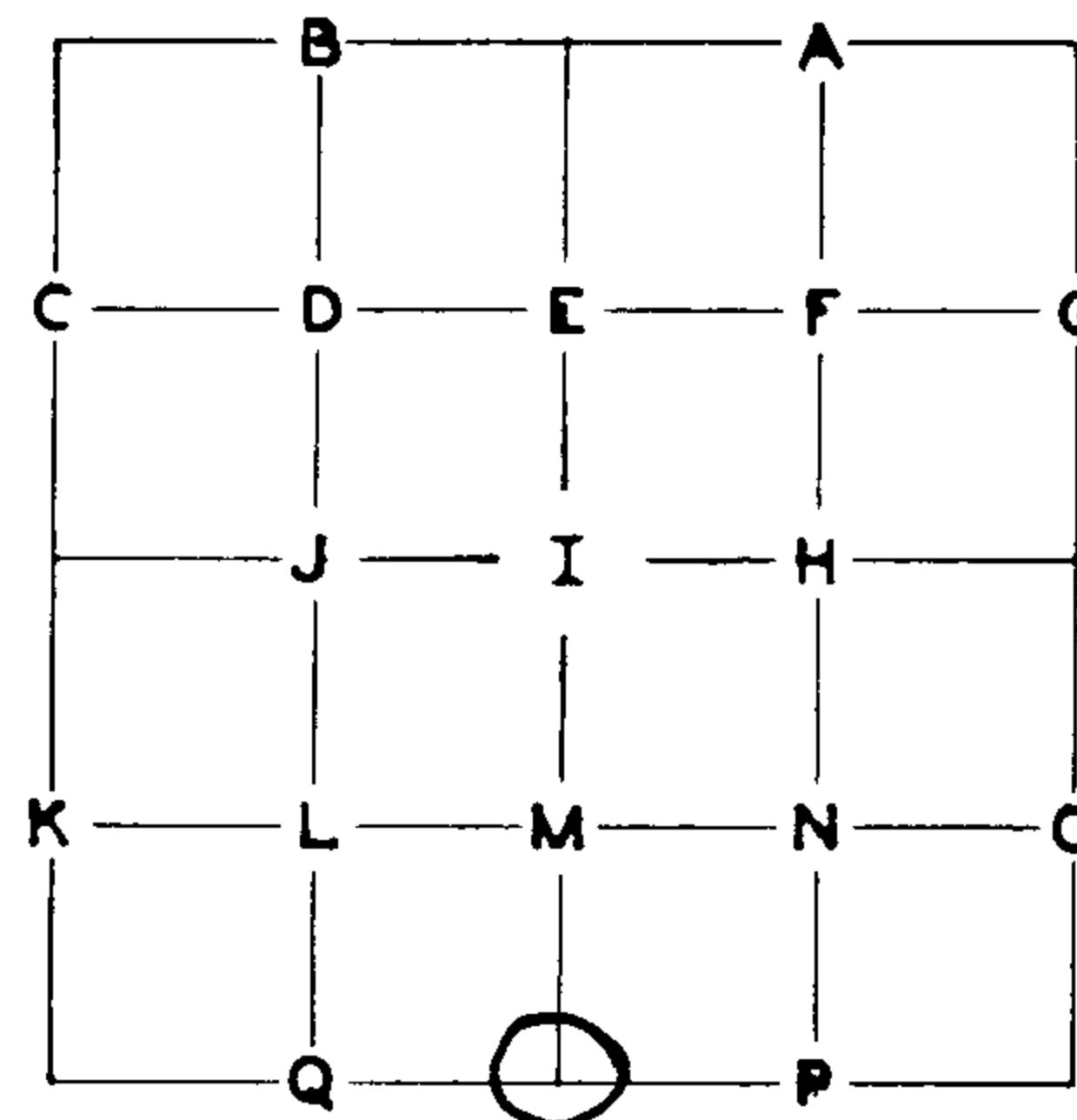
DIETZEN NO. 385-6

G. S. File No. 59/8-23

PUBLIC LAND CORNERS

WEYERHAEUSER COMPANY
 SPRINGFIELD BRANCH

TOWNSHIP 24S RANGE 2W
 SECTION 17 CORNER S $\frac{1}{2}$
 COUNTY Douglas OREGON



GLO SURVEY RECORD

DATE: Sept. 22, 1894

CORNER 15"x12"x6" stone $\frac{1}{2}$ on N. face

PRESENT CONDITION - (DESCRIBE FULLY -
 USE PAGE 2 IF NEEDED FOR EXPLANATION.)

In place

ACCESSORIES:

| | BEARING- | LINKS- | FEET- | |
|------------|----------|--------|-------|--------------------------------|
| 1. 36" Fir | N26W | 11 | 7.4 | 36" Fir snag, scribing visible |
| 2. 30" Fir | S48W | 11 | 7.4 | 36" Fir, cut face |
| | | | | |
| | | | | |

SURVEY RECORD

DATE: _____

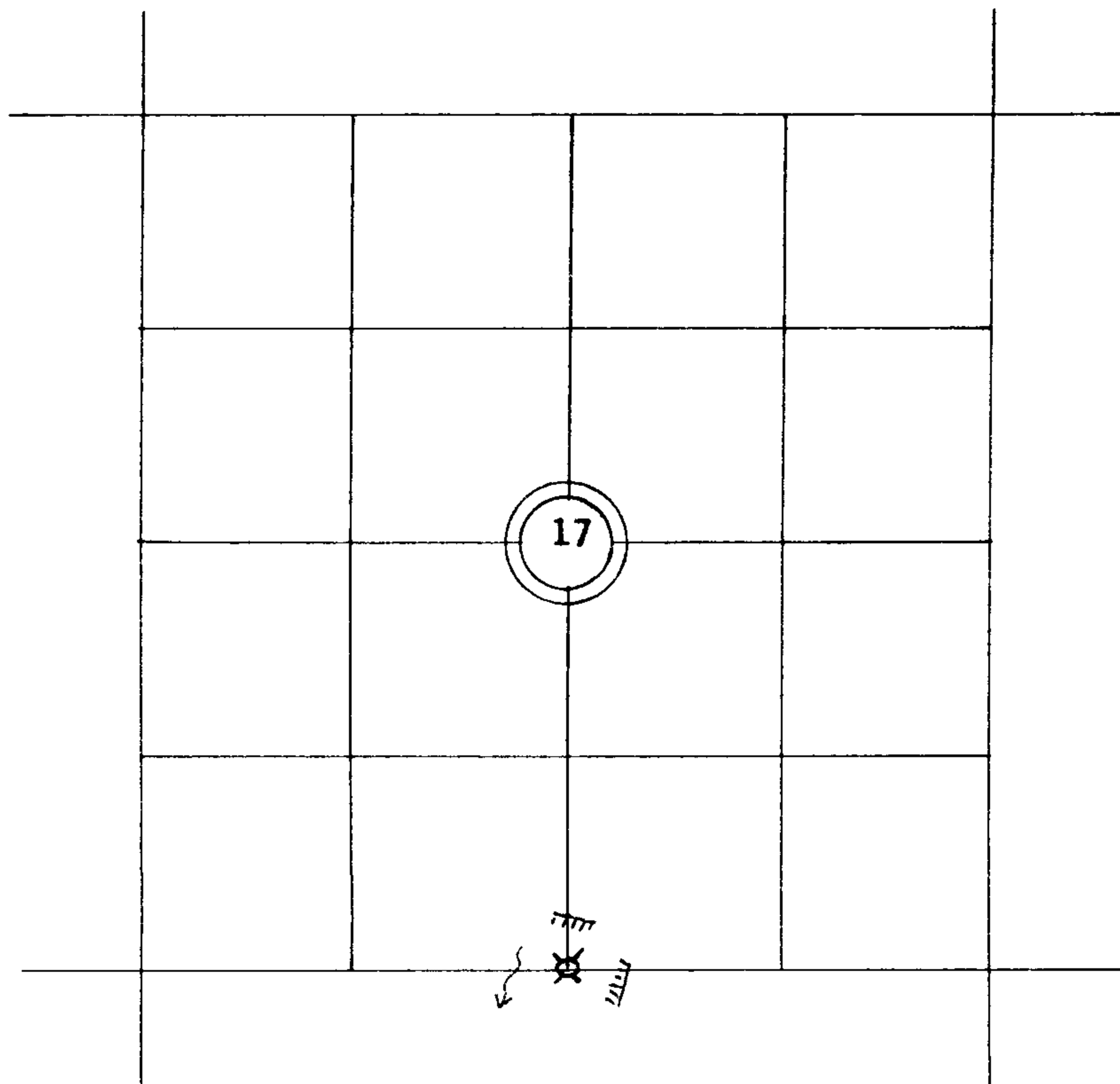
PRESENT CONDITION: _____

CORNER SET: 2"x2" Guard Post

MAG. DECL.: 20°


BEARING AND DISTANCE TO ABOVE IDENTIFIED SURVEY ACCESSORIES:

| | BEARING- | FEET- | SURVEY- | |
|----|----------|-------|---------|----------------------------------|
| 1. | N23W | 7.3 | 1894 | 36" Fir snag center tree measure |
| 2. | S49W | 7.3 | 1894 | 36" Fir center tree measure |
| | | | | |
| | | | | |



 LINE MARKED BY NOTCH CUT IN BLAZE.

 --- KNOWN CORNER.

 --- REFERENCED CORNER
BY WEYERHAEUSER
METHOD.

ACCESSORIES ADDED THIS DATE:

MAGNETIC DECLINATION 20°

| | BEARING | FEET | ORIG. B.T. | "W" NAIL | PLATE | BRASS DISC |
|---------|---------|----------------|------------|----------|-------|------------|
| 38" Fir | N41E | 5 ² | - | X | X | - |
| 36" Fir | S49W | 5 ⁴ | X | X | X | - |

IDENTIFIED ON PHOTO:

INFORMATION ON LOCATION OF CORNER AS NOW SET:

GROUND COVER: Old growth fir

(USING FORM LINES SKETCH TOPOG AT CORNER ON PAGE 2 PLAT)

SLOPE FACES (GIVE BEARING IN DEGREES) S78W ON MINUS (-) 66 %

NORTH: +33% 80' to bluff

SOUTH: -15% 40' to ridge

EAST: +64% 40' to bluff

WEST: -60' 150' to creek

FROM CORNER -

WORK DONE FOR W. CO.

FIELD NOTES IN BOOK: _____

BY: Ken Kanoff DATE: June 9, 1972

ENGINEER ~~SURVEYOR~~

ASSISTED BY: Len Wilson
Ken Perkins

COPIES SENT TO: _____

UNDER THE SUPERVISION OF:

SEAL

59/8-23 PAGE 3

| | | | | | | | |
|----|----|----|----|----|----|----|----|
| 36 | 31 | 32 | 33 | 34 | 35 | 36 | 31 |
| 1 | 6 | 5 | 4 | 3 | 2 | 1 | 6 |
| 12 | 7 | 8 | 9 | 10 | 11 | 12 | 7 |
| 13 | 18 | 17 | 16 | 15 | 14 | 13 | 18 |
| 24 | 19 | 20 | 21 | 22 | 23 | 24 | 19 |
| 25 | 30 | 29 | 28 | 27 | 26 | 25 | 30 |
| 36 | 31 | 32 | 33 | 34 | 35 | 36 | 31 |
| 1 | 6 | 5 | 4 | 3 | 2 | 1 | 6 |

WEYERHAEUSER COMPANY

CORNER REFERENCE METHOD CONSISTS OF:

A "W" NAIL DRIVEN THRU THE HOLE IN A BRASS DISC, INTO A NOTCH CUT LOW ON A TREE, STAMPED WITH THE OREGON REGISTERED LAND SURVEYOR OR PROFESSIONAL ENGINEER REGISTRATION NUMBER.

AN EMBOSSED ALUMINUM PLATE, NAILED HEAD HIGH ON SAME TREE WITH 8D ALUMINUM NAILS, WITH DISTANCE AND BEARING FROM THE "W" NAIL TO THE CORNER STAMPED ON IT.

