

4-19-76

TREES R2W

VICINITY OF $\frac{1}{4}$ 5/5

INFORMATION OF UNKNOWN ORIGIN.

WE FIND THE TREES MENTIONED IN THE
ATTACHED WEYERHAEUSER NOTES.

THIS INFORMATION IS ALSO RECORDED
IN THE NOTES 1959 GOVERNMENT RESURVEY
NOTES ON THE SECTION LINE BETWEEN
SECTIONS 5 AND 6.


THERE IS NO MONUMENT AT THIS CORNER,
AND NO RECORD OF THESE APPARENT
BEARING TREES.

WE DO NOT MONUMENT THIS CORNER.

4-19-76

Larry L. Langley

A. VIC CANGIE

AK


DIETZEN NO. 385-6

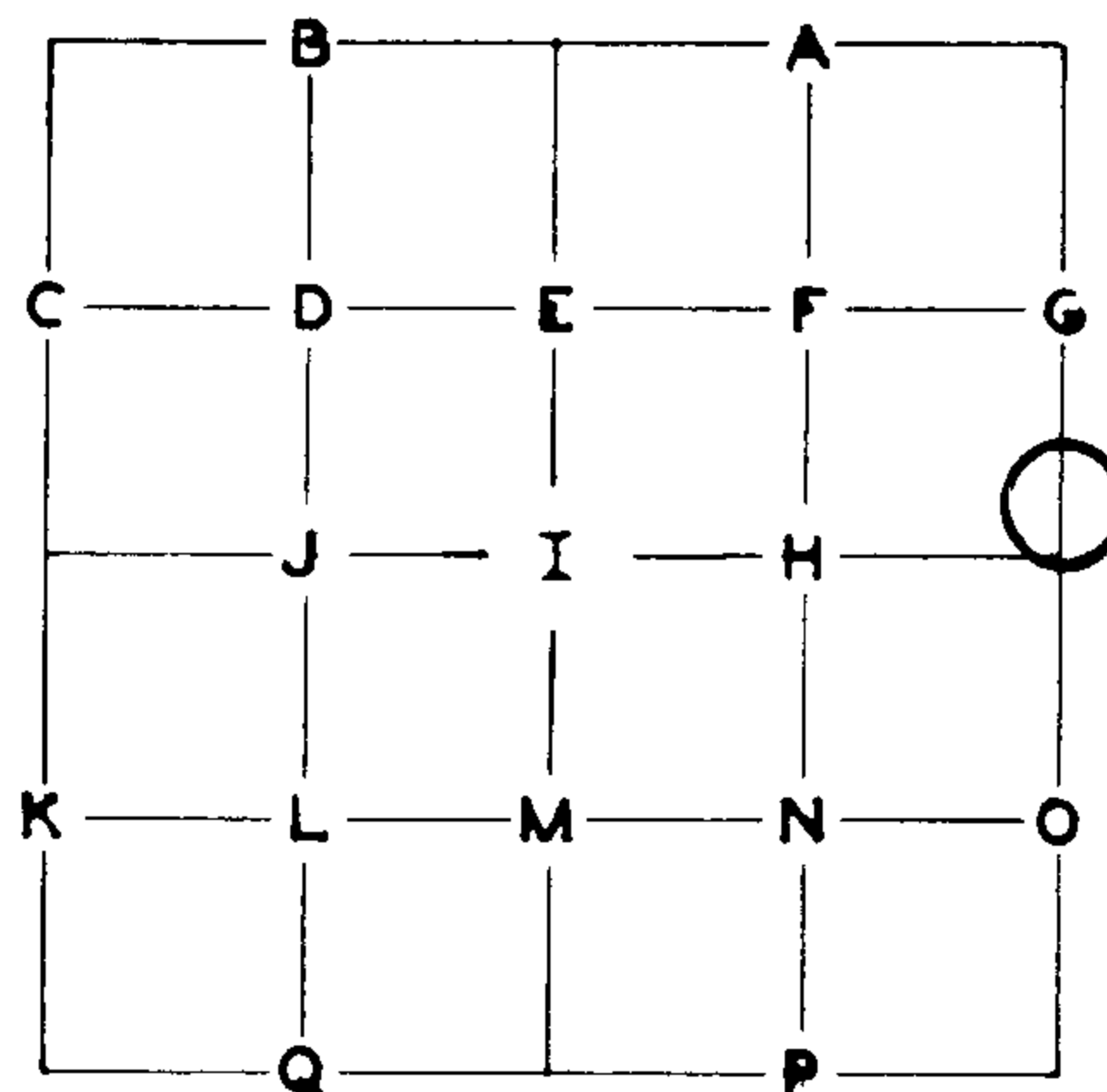
#106

C. S. File No. 59/8-19

PUBLIC LAND CORNERS

WEYERHAEUSER COMPANY
SPRINGFIELD BRANCH

TOWNSHIP 26S RANGE 2W
SECTION 6 CORNER Unknown
COUNTY Douglas OREGON

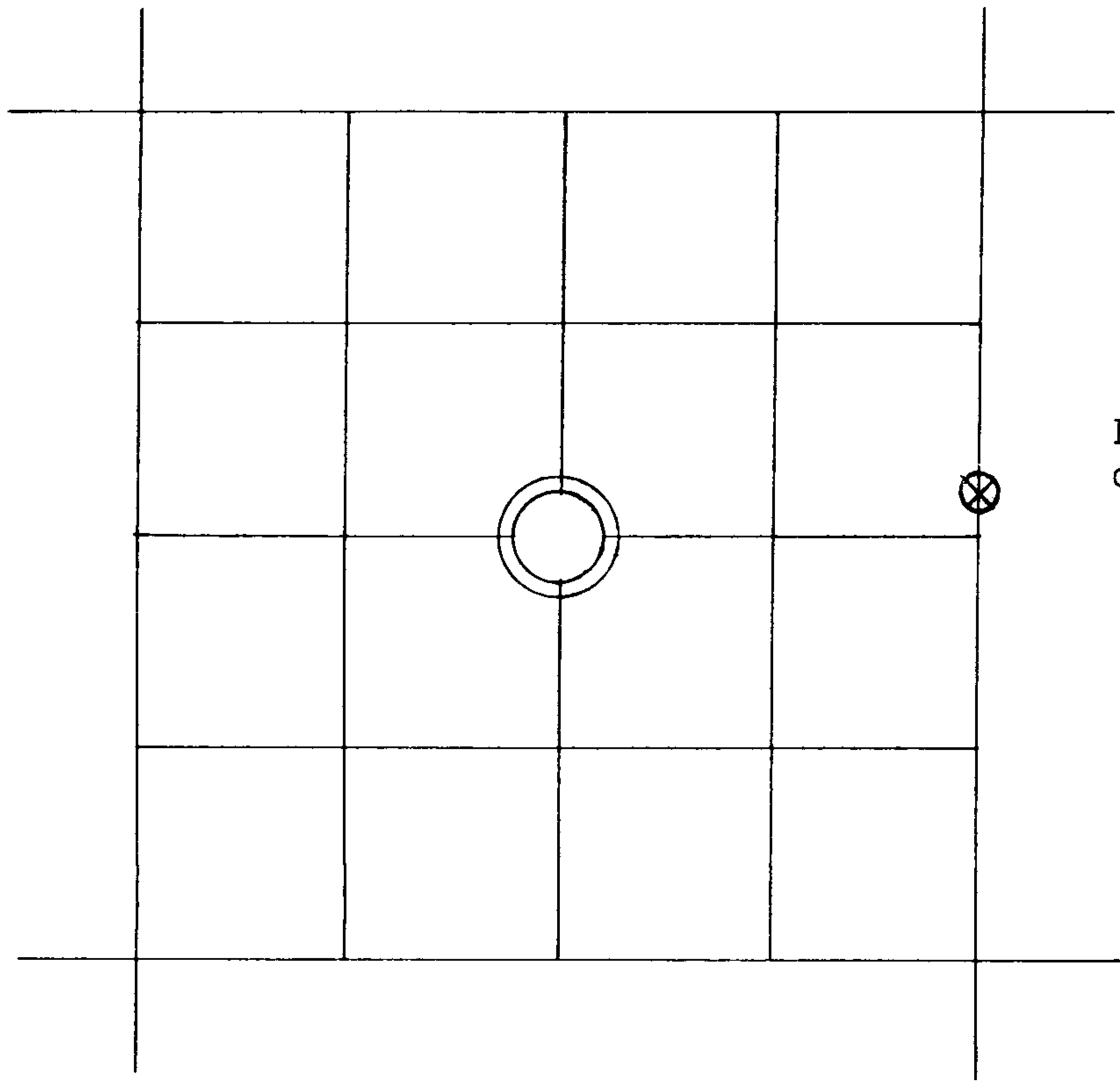


GLO SURVEY RECORD	PRESENT CONDITION - (DESCRIBE FULLY - USE PAGE 2 IF NEEDED FOR EXPLANATION.)																				
DATE: <u>1959</u>																					
CORNER <u>a point at intersection of bearings; nothing set.</u>																					
ACCESSORIES:																					
<table border="1" style="width: 100%; border-collapse: collapse;"> <thead> <tr> <th style="width: 15%;">BEARING-</th> <th style="width: 15%;">LINKS-</th> <th style="width: 15%;">FEET-</th> <th style="width: 55%;"></th> </tr> </thead> <tbody> <tr> <td>12" Hemlock</td> <td>N42E</td> <td>13½</td> <td>8.9</td> </tr> <tr> <td>20" Hemlock</td> <td>S46E</td> <td>30½</td> <td>20.1</td> </tr> <tr> <td>72" Fir</td> <td>S51W</td> <td>11</td> <td>7.3</td> </tr> <tr> <td>30" Fir</td> <td>N46W</td> <td>38</td> <td>25.1</td> </tr> </tbody> </table>	BEARING-	LINKS-	FEET-		12" Hemlock	N42E	13½	8.9	20" Hemlock	S46E	30½	20.1	72" Fir	S51W	11	7.3	30" Fir	N46W	38	25.1	<p>12" Hemlock - scribing visible.</p> <p>20" Swell butt Hemlock - scribing visible.</p> <p>72" Fir, scribing visible. Put Weyerhaeuser plate at base of tree, tree to be felled.</p> <p>Tree felled. Weyerhaeuser plate at base of stump.</p> <p>Weyerhaeuser plates are marked with 1959 GLO distances and reciprocal bearings.</p>
BEARING-	LINKS-	FEET-																			
12" Hemlock	N42E	13½	8.9																		
20" Hemlock	S46E	30½	20.1																		
72" Fir	S51W	11	7.3																		
30" Fir	N46W	38	25.1																		
SURVEY RECORD																					
DATE:																					

CORNER SET: Nothing set MAG. DECL.:

BEARING AND DISTANCE TO ABOVE IDENTIFIED SURVEY ACCESSORIES:


BEARING-	FEET-	SURVEY-	



BTS of unknown origin

 LINE MARKED BY NOTCH CUT IN BLAZE.

 KNOWN CORNER.

 REFERENCED CORNER BY WEYERHAEUSER METHOD.

The GLO 1/4 corner for secs. 5 and 6, a 1959 GLO

Brass cap with 2 BTS, is South 4.00 chains.

ACCESSORIES ADDED THIS DATE:

MAGNETIC DECLINATION _____

	BEARING	FEET	ORIG. B.T.	"W" NAIL	PLATE	BRASS DISC
See Page 1						

IDENTIFIED ON PHOTO:

INFORMATION ON LOCATION OF CORNER AS NOW SET:

GROUND COVER: _____

(USING FORM LINES SKETCH TOPOG AT CORNER ON PAGE 2 PLAT)

SLOPE FACES (GIVE BEARING IN DEGREES) _____ ON MINUS (-) _____ %

NORTH: _____

FROM CORNER -

SOUTH: _____

EAST: _____

WEST: _____

WORK DONE FOR W. CO. _____

FIELD NOTES IN BOOK: _____

BY: Glen McChesney DATE: 5/6/75
Project ENGINEER - ~~SURVEYOR~~

ASSISTED BY: _____

COPIES SENT TO: _____

UNDER THE SUPERVISION OF:

**REGISTERED
PROFESSIONAL
LAND SURVEYOR**

Frank O. Williams

**OREGON
JULY 12, 1968
FRANK O. WILLIAMS
0875**

SEAL

PAGE 3

Q. S. File No. 59/8-19

36	31	32	33	34	35	36	31
1	6	5	4	3	2	1	6
12	7	8	9	10	11	12	7
13	18	17	16	15	14	13	18
24	19	20	21	22	23	24	19
25	30	29	28	27	26	25	30
36	31	32	33	34	35	36	31
1	6	5	4	3	2	1	6

WEYERHAEUSER COMPANY

CORNER REFERENCE METHOD CONSISTS OF:

A "W" NAIL DRIVEN THRU THE HOLE IN A BRASS DISC, INTO A NOTCH CUT LOW ON A TREE, STAMPED WITH THE OREGON REGISTERED LAND SURVEYOR OR PROFESSIONAL ENGINEER REGISTRATION NUMBER.

AN EMBOSSED ALUMINUM PLATE, NAILED HEAD HIGH ON SAME TREE WITH 8D ALUMINUM NAILS, WITH DISTANCE AND BEARING FROM THE "W" NAIL TO THE CORNER STAMPED ON IT.

