


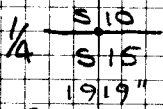
A-12-76

T215 R10W



FD AT CORNERS

1" I.P. PIPE FILLED WITH CONCRETE  
 WITH BROKEN OFF BRASS CAP MARKED:  
 "U.S. GENERAL LAND OFFICE SURVEY"



TIED TO I.P. PIPE.

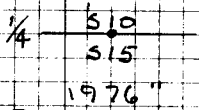
FROM WHICH:

AN ORIG 40" NOW 49" D. FIR BEARS: S35°W  
 6.2 FT (CALL S29°W 6.2 FT) TREE IS  
 ALIVE WITH WELL HEALED BLAZE.

A ROTTEN ALDER STUMP BEARS: N2°E  
 13.2 FT (CALL N6°E 13.2 FT)

SET AT TRUE CORNER POINT:

A 1/2" X 30" I.P. PIPE WITH BRASS CAP  
 STAMPED:  
 "DOUGLAS CO. SURVEYOR  
 T215 R10W"



PUT 1" I.P. PIPE ON SOUTH SIDE OF B.C.  
 FROM WHICH: (NEW BT)

A 18" HEMLOCK BEARS: N56°E 55 FT.  
 SCRIBED "1/4 S10 CS BT" IN DOUBLE BLAZE

DIETZGEN NO. 385-6

#45 ✓

W

C. S. File No. 59/8-15

$$61.6 @ 25^\circ (0.9063) = \boxed{55.8}$$

55.8

COMPASS DEC. 20 EAST

4-12-76

M. LENORA LADIG  
PETE L. EARLE  
DEBBIE L. STEWART

\* NOTE:

FD. BLM BT TAG ON 12" HEMLOCK  
WHICH BEARS N44°E 11.2 FT FROM COR.  
CUT INTO SCAR FD. NO TRACE OF SCRIBING  
(TREE WOULD HAVE BEEN 2" IN DIAM. WHEN  
LINE WAS SURVEYED IN 1919). TOOK BLM  
TAG OFF. TREE IS NOT A B.T.

OK  
*[Signature]*

DIETZGEN NO. 385-6