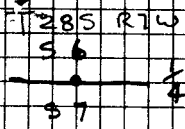


4/1/76



(1)

FOUND: (SEE REN.# 182)

24" NOW 25" FIR THAT BEARS N 19 1/2° W;  
33.5' DISTANCE. TREE IS ALIVE AND  
WELL. GOOD SCAR. (SEE RENEWAL # 182)

9" NOW 11" FIR THAT BEARS S 74° E AND  
18.4' DISTANCE. TREE IS HEALTHY AND  
SHOWS GOOD DOUBLE BLAZE. GROWN  
OVER. (SEE RENEWAL # 182)

1" X 24" I.P. AT CORNER POINT


A STEEL FENCE POST SET BY  
BOVER IN 1965 (SEE RENEWAL # 182)

AT THE CORNER POINT I SET  
A 1" X 30" I.P. WITH BRASS CAP  
STAMPED:

DOUGLAS CO. SURVEYOR

T 285 RTW

1/4 COR.



DIETZGEN NO. 386-6


#228 ✓

U.S. File No. 59/8-13 1976

C

4/1/76

T 285 RTW



②

WE SET LINE CROSSING TAG  
 ON EAST SIDE OF BLM  
 ROAD # 28-8-12.

COMPASS DEC 20° E.

A. Victor *Cornia*  
 JAMES H. COOK

OK  
*[Signature]*

DIETZEN NO. 385-6

# 228

U.S. File No. 59/8-13