

M 96-65 A E B

FILED  
RECEIVED *BS*

JUN 6 1984

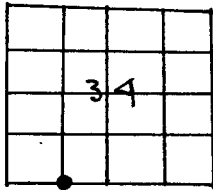
OREGON CORNER RESTORATION FORM

Section 34 Township 21S Range 11W

COUNTY SURVEYOR  
DOUGLAS COUNTY, ORE.

County Douglas Date 4-16-84

Corner Designation



- Condition Report Only
- Not Found
- Renewed
- Unrecorded
- Surveyed In
- Referenced Out

Previous Renewals/Surveys, etc.

Jackson & Prochnau GS 58/186

Monument(s) & Accessories Found: (Condition and Source)

Fd. 1/2" iron rod set by Jackson & Prochnau, PLS 1305 in 1978.

Fd. Jackson & Prochnau BT's:

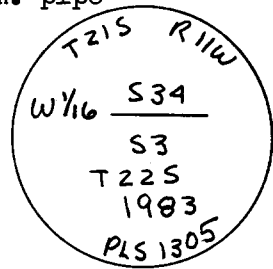
6" Alder bears S 49° E 116.3 ft., (rec. 117.2 ft.)

9" Alder bears N 84° W 73.1 ft. (rec. 72.3 ft.)

Monument Detail

Sketch

Replaced iron rod with 3" alum. cap in 2 1/2" x 30" alum. pipe with flared base.



Monument Set (Procedures and Description)

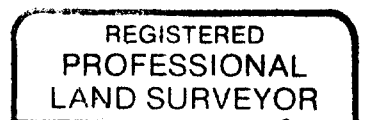
New Accessories

NONE

Location & Comments

Surveyor's Seal

Set from survey for Compass Declination 19° 50' E  
U. S. Forest Service Firm/Agency  
Jackson & Prochnau, Inc.  
Address P.O. Box 177  
Albany, Ore. 97321  
Party Chief K. Kendall  
Notes  
Witness Larry Griensewic



*James W. Prochnau*

