

M 96-65 AEB

FILED  
RECEIVED *RB*

JUN 6 1984

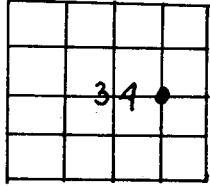
OREGON CORNER RESTORATION FORM

Section 34 Township 21S Range 11W

COUNTY SURVEYOR  
DOUGLAS COUNTY, ORE.

County Douglas Date 4-16-84

Corner Designation



- Condition Report Only
- Not Found
- Renewed
- Unrecorded
- Surveyed In
- Referenced Out

Previous Renewals/Surveys, etc. NONE

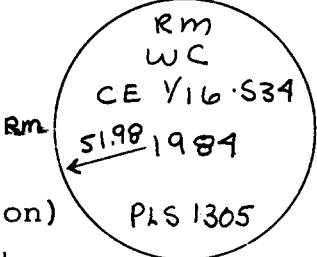
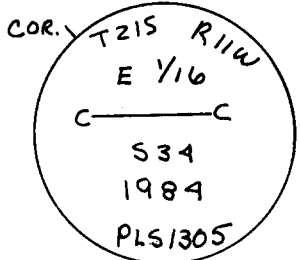
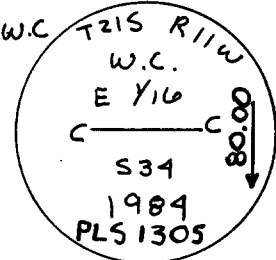
Monument(s) & Accessories Found: (Condition and Source)  
NONE

Monument Detail

Set true corner, 2" alum. cap on 1/2" x 5' iron rod.

Sketch

Set W.C., 3" alum. cap on 2 1/2" x 30" alum. pipe with flared base, brs. due North 80.00 ft. from true corner.



Monument Set (Procedures and Description)

Set from survey and subdivision of Section 34.

New Accessories

Scribed BT to true cor. - 8" Spruce bears S 61° W, 28.9 ft. scribed CN 1/16S34 BT  
Scribed BT to W.C. - 12" Spruce brs N 2° W 12.2 ft., marked X BT

Set R.M. to W.C., 3" alum. cap in 2 1/2" x 30" alum. pipe brs N 72° 17' 34" E 51.98 ft.

Location & Comments

Set from survey for U.S. Forest Service

Compass Declination 19° 50' E

Firm/Agency Jackson & Prochnau, Inc.

Address P.O. Box 177  
Albany, Ore. 97321

Party Chief K. Kendall

Notes \_\_\_\_\_

Witness Larry Griensewic

Surveyor's Seal

REGISTERED  
PROFESSIONAL  
LAND SURVEYOR

*James W. Prochnau*

OREGON  
SEPTEMBER 21, 1977  
JAMES W. PROCHNAU  
1305