

M 96-64 AEB

FILED RECEIVED *BL*

OREGON CORNER RESTORATION FORM

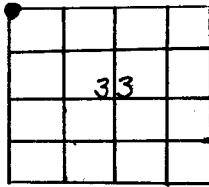
JUN 6 1984

Section 33 Township 21S Range 11W

COUNTY SURVEYOR DOUGLAS COUNTY, ORE.

County Douglas Date 4-17-84

Corner Designation



- Condition Report Only
- Not Found
- Renewed
- Unrecorded
- Surveyed In
- Referenced Out

Previous Renewals/Surveys, etc.

Original GIO 1891 Thiel; 1979 Hintz M78-74; 1979 Stuntzner M 78-79; 1982 Peel M 91-63

Monument(s) & Accessories Found: (Condition and Source)

Fd. 1" brass disk on T-iron.

Fd. orig. BT: 55" rotten Spruce snag bears N 26° W 17.8 ft.,

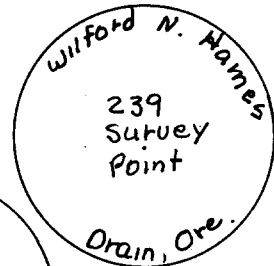
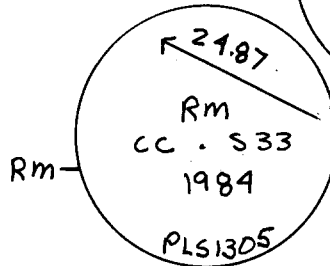
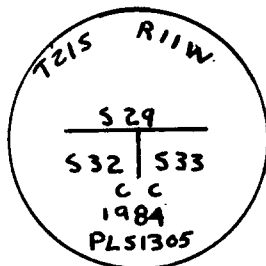
Fd. Hootman BT's: 31" Spruce bears N 9° W 34.5 ft., (rec N 11° W 34.2 ft.) healed

38" Alder bears S 41° W 47.6 ft. (rec S 24° 30' W 47.1 ft.) vis. scribe.

Monument Detail

Set 3" alum. cap in 2 1/2" x 30" alum. pipe with flared base, rockmound. Haines monument for orig. C.C. brs S 2° 40' 43" E 39.89 ft.

Sketch



Monument Set (Procedures and Description)

Corner set to true line controlled by the S E corner of Section 29 and the S 1/4 of Section 29.

New Accessories

32" Spruce bears S 33° W, 7.5 ft., scribed T21S R11W CC S32 BT

Set R.M.- 3" alum. cap in 2 1/2" x 30" alum. pipe bears S 57° 41' 14" E 24.87 ft.

Location & Comments

Set from survey for U.S. Forest Service Compass Declination 19° 50' E

Firm/Agency Jackson & Prochnau, Inc.

Address P.O. Box 177

Albany, Ore. 97321

Party Chief K. Kendall

Notes \_\_\_\_\_

Witness Larry Griensewic

Surveyor's Seal

REGISTERED PROFESSIONAL LAND SURVEYOR

*James W. Prochnau*

OREGON SEPTEMBER 21, 1977 JAMES W. PROCHNAU 1305