

M 96-64 A & B

FILED  
RECEIVED *BS*

OREGON CORNER RESTORATION FORM

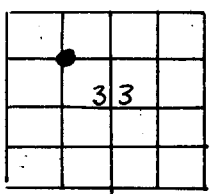
JUN 6 1984

Section 33 Township 21S Range 11W

COUNTY SURVEYOR  
DOUGLAS COUNTY, ORE.

County Douglas Date 4-17-84

Corner Designation



- Condition Report Only
- Not Found
- Renewed
- Unrecorded
- Surveyed In
- Referenced Out

Previous Renewals/Surveys, etc. NONE


Monument(s) & Accessories Found: (Condition and Source)

NONE

Monument Detail

Sketch

Set 3" alum. cap in 2 1/2" x 30" alum. pipe with flared base, rockmound.



Monument Set (Procedures and Description)

Set by survey and subdivision of Section 33.

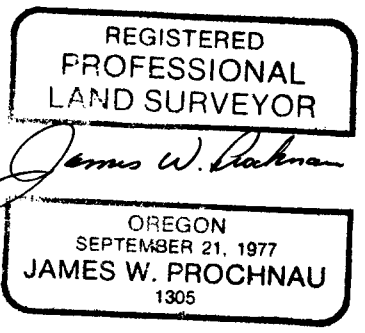
New Accessories

26" R. Cedar bears S 29° W 53.5 ft., scribed NW 1/16 S33 BT  
21" R. Cedar bears S 49° E 48.9 ft., marked X BT

Location & Comments

Surveyor's Seal

Set from survey for U.S. Forest Service      Compass Declination 19°50'E  
Firm/Agency Jackson & Prochnau, Inc.  
Address P.O. Box 177  
Albany, Ore. 97321  
Party Chief K. Kendall  
Notes  
Witness Larry Griensewic



C.S. File No. 58/294-SE